SWAMP

& OVERFLOWED LANDS

IN

COLUSA COUNTY,

PROPERTY OF

WILLIAM BLANDING, ESQ.

AND

LOUIS A. GARNETT, ESQ.

California State Library

NIA

BRARY.

Accession No. 137438

Call No. QC333 B6s

Digitized by the Internet Archive
in 2012 with funding from
California State Library Califa/LSTA Grant

http://www.archive.org/details/swampoverflowedl00blan

CALIFORNIA
STATE LIBRARY

Swamp and Overflowed Lands

of

William Blanding

and

Louis A. Garnett Esqs.

in

Colusa County

CALIFORNIA
STATE LIBRARY

137438

Index.

A

Applications	T. 13. N. R. 1 W.		265.
"	T. 14 N. R. 1 E		305.
"	T. 14. N. R. 1 W.		317.
"	T. 14 N. R. 2 W.		341.
"	T. 15 N. R. 1 W.		349.
Allen C. H.	Surrey № 453		379.
" "	to Rebecca T. Tyree	Mort.	301.
" "	" C. F. Reed	Agt.	333.
" "	" " "	Deed	387.
Applications	T. 15. N. R 2 W.		425.
Allen C. H.	Surrey № 494.		429.
" "	to C. F. Reed	Agt.	431.
Applications	T. 17. N. R. 3 W		457
	T. 18 N. R. 2 W.		473
	T. 18 N. R. 3. W.		483.

B.

Belcher Wm C.	to Peter Decker	Deed	299.
Blanding Wm	Surrey № 565.		333.
Browning Richard	" " 358		363.

Bovel T. W.	Survey N° 640.		417.
Belcher Wm C.	to W. E. Goad	Deed	439.
Baggs John	Survey N° 468.		497.
" "	" " 626.		501.
Belcher W. C.	to Peter Decker	Deed	509.
Baggs John	Survey		517.
" "	" N° 445.		525.
" "	" " 626		527.

C

Culp J W.	Survey N° 595		335.
Chapin E	" " 544		405.

D

Davis John	Survey N° 247		235
Day E. H.	" " 603		409
Dell Chas L	" " 604.		415.

G

Goad W. E	Survey N° 507		245.
" "	to Sac: V. Reclamation Co	Deed	247
Gail Gideon	" O. H. Norton	Mort	259
Gleason Jonas D.	Certificate of Survey		317
Glass Robert P	Survey N° 322.		325.

Green W. S	Survey № 451.		327.
" "	to Sac V. Reclamation Co	Deed	337.
" W. W.	Survey № 429.		371.
" "	to C. H. Allen	Deed	373.
" W. S.	Survey № 450.		375.
" "	" " 451		377.
" "	to Sac: V. Reclamation Co	Deed	411.
Goad Wm F	" Jacob S. Duncan	"	441.
Green Will S.	" Peter Decker	"	445.

H

Hart Jackson	Survey № 461.		389.
Harris E. H.	" " 602		407.

J.

Johnson Wm F	Survey № 248.		251.

L

Larose Maxime	Survey № 423.		253.
Listing	T. 13 N. R. 1. E		221.
"	T 13 N. R. 1. W.		279.
"	T. 14. N. R. 1 W.		321.
"	T. 15. N. R. 1 W		357.
"	T 18 N. R 3 W.		489.

Listing	T. 19. N. R. 3. W.		515.

M

Mullan John	Survey No. 654		311.
" "	" " 646		343.
Murray Gordon H.	" " 320		361.
" "	to Rebecca T. Tyssee	Mort.	391.
" "	" Chas. E. Reed.	Deed	393.
Murdock S. R.	Survey No. 498½		397.
" "	vs. Chas. E. Reed	Suit	399.
Mullan John	Survey No. 655.		419.
Mc. Dow E. B.	" " 459		459.
" "	to Lewis Kupper	Deed	465.
" "	Survey No. 459.		495.

R

Reed Chas. E	Survey No. 460.		251.
" "	to Sac V. Reclamation Co.	Deed	253.
" "	Survey No. 460.		283
" "	" " 491		285
" "	" " 504.		287.
" "	" " 505		289.
" "	to Sac V. Reclamation Co	Deed	291.
" "	Survey No. 460.		329.

Road Chas E	to Sac'r Reclamation Co		339.
" "	" Survey N° 484		395.
" "	" Sac'r. Reclamation Co		413.
Reclamation Dist N° 108	Formation of		529.
" " 124	" "		545.

S.

State of California	vs John M. Daris	Suit	237.
Stewart Alonzo	Survey N° 542		361.
Stinchfield Geo.	" " 400		349.
Sac'r. Reclamation Co	to Capital Savings Bank	Dmd	447.
Stiles W. H.	Survey N° 466		401.
" "	to Elvardis B. M°Dow		463.
Scaggins H. J	Survey N° 470		475.
" "	to W. E. Goad	Mort	477.
" "	Survey N° 470		499.
" "	to W. E. Goad	Mort	503.
" "	" " "	"	505.

T

Town[p] 13 N. R. 1. E	Map		219.
" 13 N. R. 1 W.	"		263
" 14 N. R. 1. E	"		303
" 12 N. R. 1. W.	"		315

Town[p] 15 N. R. 1 W	Map		347.
" 15 N. R. 2 W	"		423.
" 17 N. R. 3 W.	"		453.
" 18 N. R. 2 W.	"		469.
" 18 N. R. 3 W	"		481.
" 19 N. R. 3 W.	"		513.
Taxes			555.

U.

United States	to State of California	Patent		231.
" " Sales	T. 13. N. R. 1. E			255.
" "	to Gideon Geil	Patent		257.
" "	" State of California	"		281.
" " Sales	T. 13. N. R. 1 W.			293.
" "	to Wm C. Belcher	Patent		295.
" "	" " "	"		297
" "	" State of California	"		323.
" "	" " "	"		359.
" " Sales	T. 15 N. R. 2 W.			435.
" "	to Wm C. Belcher	Patent		437
" "	" Will C. Green	"		443.
" "	" State of California	"		491
" "	" " "	"		493.
" "	" Wm C. Belcher	"		507

United States	To State of California	Patent	319
" "	" "	"	321
" "	" "	"	323

W.

Wilkins J. E	Survey № 503.	309
Woods J. H.	" " 373.	365
Wilkins J. E.	" " 377	367

Abstract of Title

To

All those certain pieces or parcels of land sit[uated] in the County of Colusa, designated and descri[bed] as follows, to wit:

Township 13 North - Range 1 East

Section	3	West ½ of South West ¼.
"	4	South East ¼.
"	5	West ½ of North East ¼; West ½.
"	6	Entire.
"	7	Entire.
"	8	Entire.
"	9	Entire.
"	10	North West ¼; West ½ of south West ¼.
"	15	West ½; North East ¼; West ½ of [illegible] East ¼
"	17	Entire.
"	18	Entire.
"	19	Entire.
"	20	Entire.
"	21	West ½.
"	29	West ½.

Section	29	[illegible]
"	30	Entire.
"	31	Entire.
"	32	Entire.
"	33	West ½.

Township 13. North - Range 1 West.

Section	1	Entire.
"	2	Entire.
"	3	Entire.
"	9	East ½ of East ½.
"	10	South West ¼ of South West ¼.
"	11	Entire.
"	12	Entire.
"	13	Entire.
"	14	East ½; North West ¼; East ½ and North West ¼ of South West ¼.
"	15	North East ¼; North East ¼ of South East ¼; East ½ and North West ¼ of North West ¼.
"	23	East ½ and North West ¼ of North East ¼.
"	24	East ½; North West ¼; East ½ of North West ¼ of South West ¼.

Section	25	North East ¼; North East ¼ of North West ¼; East ½ of South East ¼.
"	36	East ½.

Township 14 North – Range 1 East.

Section	31	West ½; South East ¼.

Township 14 North – Range 1 West.

Section	5	North West ¼ of North West ¼.
"	6	North ½.
"	34	South East ¼
"	35	East ½; South West ¼; South ½ of North West ¼.
"	36	Entire.

Township 15 North – Range 1 West.

Section	16	Entire.
"	17	Entire.
"	18	Entire.
"	19	Entire.
"	20	South ½.

Section	29	West ½; North East ¼.
"	31	Entire.
"	33	East West ¼; West ½ of South West ¼.

Township 15 North – Range 2 West.

Section	11	South ½ of South East ¼.
"	13	South ½; East ½ of South West ¼ of North East ¼; West ½ and South East ¼ of North West ¼.
"	24	Entire.
"	35	East ½; East ½ of East ½ of West ¼ of East ¼; East ½ of South West ¼.

Township 15 North – Range 3 West.

Section	5	North ½.
"	21	West ½.
"	22	East ½; South East ¼.
"	23	South ½; North East ¼.
"	27	East ½; North West ¼.
"	26	Entire.
"	35	East ½

Section	30	South West ¼.

Township 18 North – Range 2 West.

Section	29	Entire.
"	30	Entire.
"	31	Entire.
"	32	Entire.

Township 18 North – Range 3 West.

Section	1	Entire.
"	2	Entire.
"	3	Entire.
"	9	South ½.
"	10	Entire.
"	11	Entire.
"	12	Entire.
"	13	Entire.
"	14	Entire.
"	16	South ½; North East ¼.
"	22	Entire.
"	23	Entire.
"	24	Entire.

Section	25	Entire.
"	26	Entire.
"	27	East ½ ; East ½ of North West ¼.
"	28	South ½ ; North West ¼.
"	33	South ½.
"	34	North ½.
"	35	North ½.
"	36	North ½.
"	15	Entire.

Township 19 North — Range 3 West.

Section	8	South East ¼
"	9	North West ¼.
"	16	[illegible]
"	21	East ½.
"	22	West ½.
"	26	South West ¼.
"	27	Entire.
"	28	North East ¼.
"	34	Entire.
"	35	[illegible]
"	36	Entire.

Township 14 North – Range 2 West

Section 1 East ½ of North East ¼.

Swamp and overflowed lands.

Township 13 North – Range 1 East.

Section	3	West ½ of South West ¼
"	4	South East ¼
"	5	West ½ of North West ¼ ; West ½.
"	6	Entire.
"	7	Entire.
"	8	Entire.
"	9	Entire.
"	10	North West ¼ ; West ½ of South West ¼.
"	15	West ½ ; North East ¼ ; West ½ of South East ¼.
"	17	Entire.
"	18	Entire.
"	19	Entire.
"	20	Entire.
"	21	West ½.
"	28	West ½.
"	29	Entire.
"	30	Entire.
"	31	Entire.
"	32	Entire.

Section 33 | Unit 2.

Township 13 North. Range 1 East.

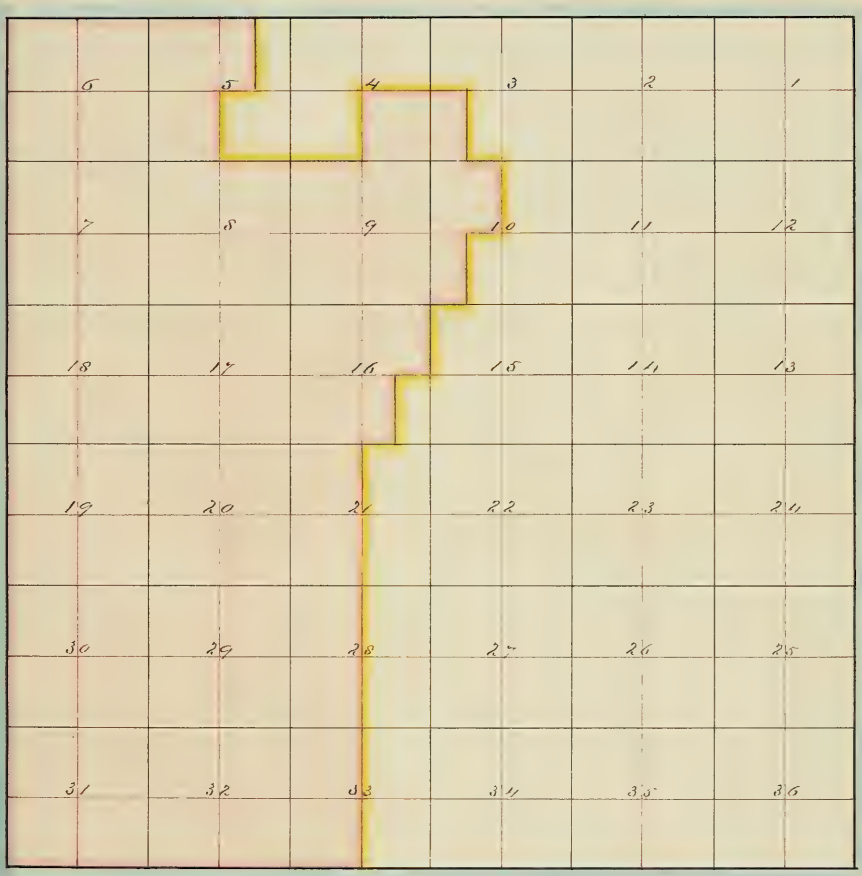

Township 13 North – Range 1 East.

Section 3.

West ½ of South West ¼ – not listed.

Applied for by [illegible] Nov 2. 1868 Survey approved Jan 9. 1869. Survey 466.

Treasurers Receipt of Linn County in payment of this Survey [illegible] 1 of 1868 issued to [illegible] May 25. 1869.

Section 4.

South East ¼ – not listed.

Applied for by [illegible] Nov 2. 1868 Survey approved Jan 9. 1869. Survey 466.

Treasurers Receipt of Linn County in payment of this Survey [illegible] 1868 issued to [illegible] May 25. 1869.

The North East ¼ of the South East ¼ was sold to the Union Pacific Rail Road Co. by Act of Congress approved July 1. 1862 and Patent issued Oct. 10. 1869.

Section 5.

West ½ and West ½ of North East ¼ – not listed.

Application for H. E. Entry 1 mile S.E. Survey approved A. G. O. 1872. Survey 4 C.

Soldier's Declaratory Statement filed on this section in this survey Feb. 24. 1872. Application and Declaratory Statement. Duplicate of proof 1873 issued to C. F. Cox May 20. 1875.

Section 6.

Not listed.

Application for H. E. Entry [illegible] no survey made.

Application for H. E. Entry [illegible] Survey approved [illegible] Application for proof [illegible] Survey 1 C. 4 C.

Duplicate of proof 1873 issued May 15. 1875.

Section 7.

Not listed

Application for H. E. Entry 1875 Survey [illegible]

No Survey made

Application for H. E. Entry - Surveyed 1 C.

[illegible] applied [illegible] Q. 1½d. First payment made Feb. 24. 1½d. Survey 1:460 Certificate of purchase 2773 issued Nov 25. 1½d.

Section 8.

Not listed.

Applied for by [illegible] and [illegible] Q. 1½d. First payment made Feb. 24. 1½d. Survey 1:460. Certificate of purchase issued Nov 25. 1½d.

Section 9.

Not listed.

Applied for by [illegible] - Surveyed [illegible] and [illegible] Q. 1½d. First payment made Feb. 24. 1½d. Survey 1:460 Certificate of purchase 2773 issued Nov 25. 1½d.

Section 10.

[illegible]

Applied for by [illegible] and [illegible] Q. 1½d. Survey 1:460. First payment made Feb. 24. 1½d. Survey 1:460. Certificate of

purchase 2793. issued May 25. 1869.

Section 16.

[illegible] 1/4 and the West 1/2 of East half 1/4. Not listed.

[illegible] Certificate No. 2793 issued May 25. 1869.

Section 17.

[illegible]

[illegible] Certificate No. 2793 issued May 25. 1869.

Section 18.

Not listed.

[illegible] of purchase issued May 25. 1869.

Section 17.

Not listed.

Applied for by C. H. Reed - Surveyed Nov. [illegible]

Section 20.

Not listed.

Applied for by C. H. Reed Survey No. 460. Advanced [illegible]

Section 21

West half - Not listed.

Applied for by C. H. Reed. Surveyed Nov. [illegible]

Section 22.

West half - Not listed

Section 29.

Not listed.

[illegible] Survey No. 248. No payment made.

[illegible] Same as last.

Section 30

Not listed.

[illegible] Same as last.

Section 31.

The [illegible] East ¼; North East ¼ of South East ¼; East ½ of [illegible] not listed.

The South West ¼; West ½ and South East ¼ of South East ¼; West ½ of North West ¼.

Cities to the State by Secretary of War

July 20. 1869.

Section 32.

Court Dec. 16. 1869.

General Office Dec. 26. 1869.

of purchase No. 3133 issued Feb. 15. 1870.

Section 33

1/4 not listed.

Secretary of the Interior Dec. 19. 1866. Ent 3.

Surveyed Oct. 3. 1860. Approved Oct 24. 1860. Sum No. 223. No payment.

to Deed to Capitol Savings Bank
The Taxes

of Section 33.

Township 13 North – Range 1 East.

Listed as follows

Section 31.

South ½ of South East ¼; North West ¼ of South East ¼; West ½ of North West ¼; South West ¼.

State rights reserved Sec. 17, 1861 Pt 3.

Section 32

South ½ of South ½.

State selection approved Dec. 19. 1866
Dist 3.

Section 33.

South ½ of South West ¼
State selection approved Dec. 19. 1866
Dist 3.

The United States

— To —

The State of California

Patent

Dated July 20. 1867

Recites the Act of Congress approved [illegible] granting to the State of California the tracts of land hereinafter described [illegible] sections [illegible] granted [illegible] belonging to the State of California [illegible] granted.

Now we gives and grants

[illegible] 13 [illegible] East of Mount Diablo meridian the South ½ of the South [illegible] of Section 31. [illegible] of the [illegible] of Section 32. to the State of California [illegible] subject to the [illegible] U.S.

To have and to hold unto the State of California [illegible] forever.

signed by the President

of the United States,

(Seal) by Frank Cowan, Secretary.

Recorded in State Land Office in Vol. 1 of

U. S. Grants to Cities, pages 41 to 50.

Township 13 North - Range 1 East.

Surveyed for Maxime Lanose on the 3d day of February 1863 a tract of land on Grand Island under the possessory Act bounded as follows. Beginning at a stake on the County line between the Counties of Colusa and [illegible] at the South West corner of Lot No 3 in Township 13 North - Range 1 East Mount Diablo Meridian thence East 40 rods to a stake paid County line to a stake thence North 40 rods to a stake thence West 40 rods to a stake thence South 40 rods to a stake at the place of beginning being the East half quarter of said section

Britt D. Green
County Surveyor
by C. D. Semple Deputy.

Swamp and overflowed lands

Township 13 North - Range 1 East

Survey No 223 - Section 3 South West quarter

containing [illegible] acres
[illegible] 3.1.60 on Main Town
under the act of the Legislature approved
April 18. 1859.
Fees paid Oct. 15. 1860 Approved
Oct 24. 1860.

H. A. Higley
Surveyor General

Approved recorded Oct 29. 1860. A. of
[illegible]
No payment was made on this Survey.

Swamp and overflowed lands

Township 13 South - Range 1 East.

Survey No. 34 section 22. in the and the Indian of Mount Diablo. containing 640 Acres.

Surveyed Nov. 5. 1860 for pat. W. Davis
by Will S. Green
Co. Surveyor.

Approved Dec. 27. 1860
H. A. Higley
Surveyor General
per E. Turner Clk.

Original recorded pat. I. 1. 61. in of Surveyors Records page 9.

Recorded also in Book A Patents & Location of swamp & overflowed lands together with the receipt of Surveyor for $16.00. being 10 per cent. for same and on fees [illegible]

[illegible] Jan'y. 31. 1861.

[illegible] Jan'y. 31. 1861. [illegible]
of [illegible] [illegible]
page 34.

In the District Court &c.

John M. Davis

Owner and holder of Certificate of purchase No. 1183 of the following described State Lands Location No. 247 in Colusa Co. The whole section 32 in Township 13 North Range 1 East.

10th District Court

Suit brought to contest application No. 1113 for Swamp and Overflowed Lands

---

[illegible] Court [illegible] Application [illegible] Swamp and Overflowed lands described as follows [illegible] No. 247 [illegible] Court [illegible] Section 32 [illegible] 13 [illegible] Range 1 [illegible] Court [illegible]

and says that he is one of the publishers [illegible]

[illegible]

commencing Aug. 1st 1869

Sworn to before S. D. Wall N.P. Dec. 6. 1869.

of the above described lands.

issue therefor

Judgment rendered Dec. 10. 1869

J. S. Belcher

Dist. Judge.

page 1.

Return the same wholly unsatisfied

J. B. Stanton

Sheriff

Swamp and overflowed lands

Township 13 North - Range 1 East.

Section 5. Survey of 1st rate and meanders of Mark Creek, containing 47 acres.

Surveyed prior to 1st Jan. 1855 and reported by J. W. Ai[illegible]
County Surveyor

Filed Jan[illegible] 14. 1870 by
John W. Bost
Surveyor General

Approval recorded in U.S. Surveyors Records page 15 [illegible] of Surveyors Records page 16.

Field notes of Survey [illegible] approved Feb. 15. 1871 [illegible] 3133.

W. F. Goad

— To —

The Saskatchewan Valley
Reclamation Company
Their Successors and Assigns

Deed

Dated July 6. 1911

Cons. $1.

Stamp 50¢ cancelled.

Grants, bargains and sells all and that of in and situate in Saskatchewan, Province of Saskatchewan described as follows: 32 Township 13 Range 11 West 1st Meridian containing 640 acres

(signed) W. F. Goad (seal)

Witness

S. D. Wall

Acknowledged July 6. 1911 before S. D. Wall
Notary Public

Recorded July 6. 1911 in Book E. 1 Deeds
page 615

Swamp and overflowed lands

Township 13 North – Range 1. East

Meridian, and Base of Mount Diablo

Surveyed [illegible]

Containing [illegible] acres

Surveyed in [illegible] by William [illegible]

by Will S. Green

County Surveyor &c.

Approved Dec. 27. 1860

[illegible]

Surveyor General

per C. Mitchell. Dep

Approved for [illegible] Acres

[illegible] see page 11.

No payment was made on this [illegible]

South and [illegible]

Township 15 North Range 1 East.

Survey No. 46

[illegible]	3	[illegible]
"	4	[illegible]
"	5	[illegible]
"	7	
	8	
	9	
	10	[illegible]
"	17	[illegible]
	18	
	19	
	20	
	21	West half
"	28	[illegible]
	33	West half
"	29	

Section 30
" 31 and other sections in other townships

Township 13 North – Range 1 East. Base

14.640 acres

Approved Jan.y 9. 186

J. W. Bost
Surveyor General
E. Switchell Dep.

Approved recorded Jan.y 21. 1869

J. M. Allen
County Surveyor

13 of Surveyors Records page 285

Certificate of purchase issued May 25. 1869
No. 5[illegible]3.

Charles F. Reed

—"—

Reclamation Company.

Deed

—"—

—"—

—"— cancelled.

Grants, bargains and sells all those
described as follows:

In Township 13 North.
Section 28. Section 29. Section 30. Section 31.

and the West ½ of Section 33 and other [illegible]

(signed) Chas. F. Reed (Seal)

Witness

[illegible]

Ack'd [illegible] Dec 13, 1871

[illegible]

Recorded Dec 18, 71

Liber E. of Deeds page 622.

[illegible] [illegible] [illegible] [illegible]
[illegible] [illegible].

Township 13 North - Range 1 East.

Section 4.

[illegible] [illegible] [illegible] [illegible] [illegible]
[illegible] [illegible] [illegible] [illegible] [illegible].
Sold to Gideon Geil July 1. 1869 and
[illegible] [illegible] [illegible] [illegible] [illegible].

The United States

— to —

Gideon Gill

Patent

Recorded Oct. 10. 1870

This indenture made this day of [illegible] in the year of our Lord one thousand eight hundred and seventy between the United States of America of the one part and Gideon Gill of the County of Story and State of Iowa of the other part Witnesseth that the said United States of America for and in consideration of the sum of one hundred and sixty dollars lawful money of the United States of America to them in hand paid by the said Gideon Gill at or before the ensealing and delivery of these presents the receipt whereof is hereby acknowledged have given granted bargained sold aliened enfeoffed released and confirmed and by these presents do give grant bargain sell alien enfeoff release and confirm unto the said Gideon Gill and to his heirs and assigns forever All that tract or parcel of land situate in the County of Story and State of Iowa and more particularly described as follows to wit The East half of the South East quarter of Section number Twenty Two in Township number Eighty North of Range number Twenty West of the Fifth Principal Meridian Containing one hundred and sixty five one hundredths acres etc

(Signed) By the President

U. S. Grant

by J. Parrish Secretary

Recorded at request of Col. Stanton Oct. 4.

Gideon Geil

— to —

C. H. Hunter.

Mortgage

Dated [illegible]

[illegible] Dollars [illegible]

[illegible] Section 13 [illegible] Mount Diablo Base and Meridian.

[illegible] recorded [illegible] page 33.

[illegible] at the hour of [illegible] 15, 1875 in Book [illegible] Records by S. M. Bishop, Dep.

Swamp and overflowed lands

Township 13 North - Range 1 West

Section	1	Entire
"	2	Entire
"	3	Entire
"	9	East ½ of East ½.
"	10	South East ¼ of South West ¼.
"	11	Entire
"	12	Entire
"	13	Entire
"	14	East ½; South West ¼; East ½ of North West ¼ of South West ¼.
"	15	North East ¼; North East ¼ of South East ¼; East ½ and South West ¼ of North East ¼.
"	23	East ½ and North West ¼; South East ¼.
"	24	East ½; South West ¼; East ½ of North West ¼ of South West ¼.
"	25	North East ¼; South East ¼ of North West ¼; East ½ of South East ¼.
"	36	East ½.

Township 13 North Range 1 West

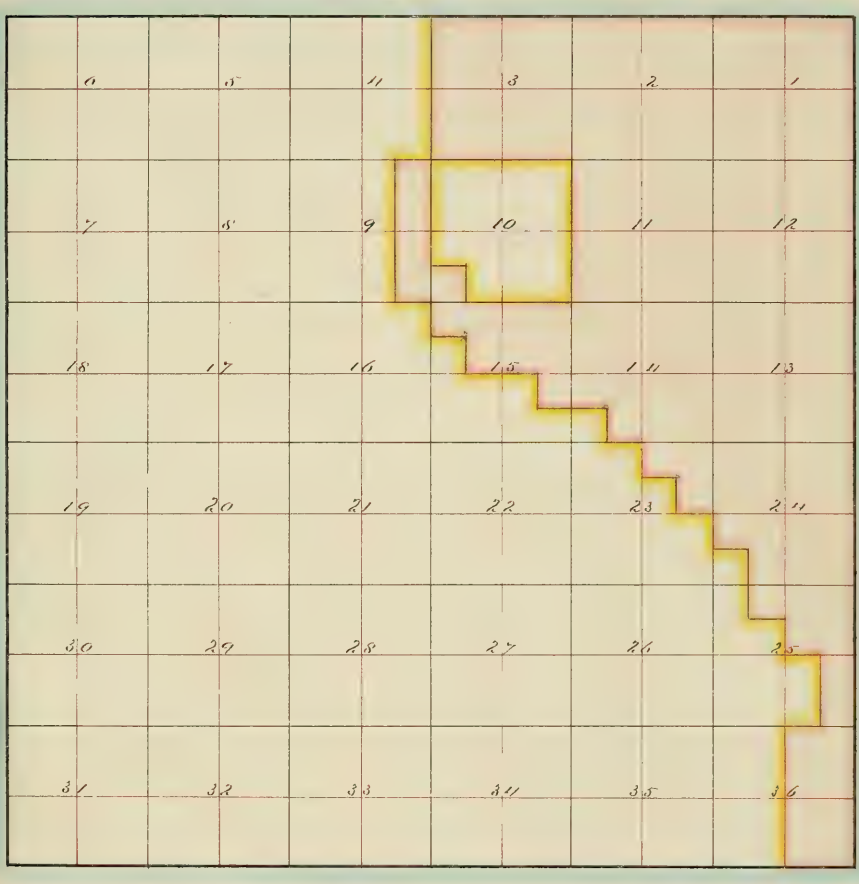

Township 13 North – Range 1 East

Section 1.

Applications entered to date of [illegible] December 1st. 1869.

N.½ & S.E.¼ Sec. 1 Twp 13 N. R 1 E. not applied for entire Section. Not appraised.

N.½ & S.E.¼ Sec. 1 Twp 13 N. R 1 E. surveyed Nov. 5. 1859. Applied for [illegible] Certificate of purchase No. 2793 issued May 25. 1869.

Section 2.

[illegible] to the date [illegible] December 1st.

Applications for N.½ & S.E.¼ Sec. 2 Twp 13 N. R 1 E. not applied.

Applied for by [illegible]

approved Jan. 9. 1861 ... 4 cl. ...
[illegible] payment made Feb. 24. 1861 ... cl.

Section 2.

[illegible]

[illegible]

Section [illegible]

[illegible] issued April 1. 1861. Vol. 431 page 231.
[illegible]
[illegible]

[illegible] Sec. 11. 1871. [illegible] Sec. 1. 1870
[illegible] Sec. 4. [illegible] Oct. 11.
1871. [illegible]
[illegible]

[illegible] No. 3119 issued Feb 2. 1870.

Section 1.

[illegible] Sec. 1. Col. 2 [illegible] Oct. 1. 1871
[illegible] Sec. 1. Col. 2 [illegible] Oct. 1. 1871
[illegible] Sec. 1. Col. 2 [illegible] Oct. 1. 1871
[illegible] No. 3119 issued Feb. 2. 1870.

Section 11

Dated Nov. 27. 1871

[illegible] by J. J. Farthing April 13. 1865
not approved.

[illegible] Sec. 1. Col. 2. 1866. [illegible]

Section 12.

Section April 16. 1868. Not approved.

Issued May 25. 1869.

Section 13.

Listed Nov. 27. 1871. List No.

[illegible]
Section April 13. 1868. Not approved.

[illegible]
issued May 25. 1869.

Section 14.

[illegible]
1/4 of South West 1/4.
[illegible]

[illegible]

[illegible] approved.

of purchase 2793. issued May 25. 1869.

3111

issued Feb 2. 1876.

Sec. 16.

listed to the State Nov. 27. 1871. List No. 22.

1866 and patent issued to him April 1. 1861.

to Geo. W. Johns Nov. 11. 1862. Patent issued

[illegible] Nov. 1. 1867. vol 4. page 460. Certificate of [illegible]

[illegible] East 1/4; East 1/2 and [illegible] 1/4 [illegible] West 1/4. [illegible] 1869. Certificate of purchase 3119 issued [illegible]. 2. 1870.

[illegible]

[illegible] Survey No. 505. First payment made April [illegible] 5. 1870. No. 3221.

Section 13.

[illegible] not listed.

[illegible] 471. [illegible]

Feb. 2. 1870.

Section 24.

[illegible] West ¼ of South West ¼.

[illegible] Range 3 West.

[illegible] of North West ¼ sold by United States to W. G. Belcher Feb. 27. 1869. and patent issued to him Aug. 5. 1870.

[illegible] North West ¼ of North West ¼. surveyed for C. F. Reed May 7. 1869. Certificate of purchase No. 3119 issued Feb 2. 1870.

James C. Wilson applies for East ½ and [illegible] Feb. 1. 1870.

[illegible]

Section 25.

[illegible]

James L. Mixson applies for the North East 1/4. April 16. 1868 not approved.

Section 30

East half not listed

[illegible]

12. 18 72 - Not approved.

All of the foregoing which was confirmed to Chas. F. Reed has been transferred to the Sacramento Valley Reclamation Company, subject to Reed & Capitol Savings Bank and Taxes

portions of Sections 14 and 24 is outstanding in Peter Decker.

The foregoing is included in Reclamation District No. 108 but the assessments appear

" 10. South West 1/4 of South West 1/4.

" 15 North 1/2 of North West 1/4 and South East 1/4 of North West 1/4; South 1/2 of North East 1/4; North East 1/4 of South East 1/4.

Township 13 North - Range 1 West.

Section 36. East ½

[illegible] E. ½ [illegible]
616 approved July 26. 1869.
[illegible]
Certificate of Purchase 3046 issued
Oct. 6. 1869.

Township 13 North - Range 1 East

Listed as follows

Section 1 Finally approved as surveyed.
" 2 } surveyed as to the subdivisions
" 3 } Nov. 24. 1866. List No. 3.
" 6 Lots East ½ of North East ¼
approved Nov. 24. 1866.
" 11 Whole approved Nov. 27. 1866
" 12 Whole approved Nov. 27. 1866
" 13 [illegible] approved [illegible]
" 14 North East ¼; East ½ of North West ¼; North West ¼ of North West ¼; North ½ of South East ¼; South East ¼ of South East ¼.
Approved Nov. 24. 1866. List No. 3
" 15 [illegible] ½ of North East ¼ [illegible]
Nov. 27. 1866. List No. 3
" 24. [illegible] East ½ of North East ¼; North ½ of North West ¼; South East ¼ of South East ¼. [illegible] ¼, 1866
List No. 3.

The United States

—— vs ——

The State of California

Patent

Dated June 1, 1867

Recites the act of Congress of Sept. 28 1850 [illegible] and that the following tracts of land hereinafter described have been selected [illegible] and that the said lands are within the State of California under the authority [illegible] and that the Surveyor General in 1853 returned [illegible]

All of Sections 1, 2, 3 the North East [illegible] the South East ¼ of the South West ¼ the North East ¼ of the South East ¼ the East ½ of the North West ¼ and the North West ¼ of the North East ¼ of Section 14. [illegible] the South East ¼ of the South East ¼ and the South ½ of the South West ¼ of the South East ¼ and

24.

and its assigns forever.

(signed) By the President

Plan of a survey of Indian Lands.

Township 13 North - Range 1 West

Survey No. 460.

Section 1

" 2

" 3

" 11

" 12

" 13

" 14 North East 1/4; E 1/2 and North West 1/4 of North West 1/4; East 1/2 and North West 1/4 of South East 1/4.

" 24 [illegible]

containing 14.646 acres

Surveyed [illegible]

Approved Jan't. 9. 1869

J. [illegible]

Approval received Jan.y 21. 1864

Co. Surveyor.

13. J. Surveyors Records page 12.

Swamp and overflowed Lands

Township 13 North -- Range 1 West.

Survey No. 491

Section 36. East ½ of South East ¼ and East ½ of North East ¼.

" 25. East ½ of South East ¼; and the East ½ North East ¼ of North West ¼.

" 24. South West ¼ of South East ¼ and East ½ and North West ¼ of South West ¼; South ½ and North West ¼ of North West ¼.

" 23. East ½ of North East ¼; North West ¼ of North East ¼.

" 14. South West ¼ of South East ¼; East ½ and North West ¼ of South West ¼; South [illegible] ¼.

" 15. North East ¼; South East ¼; South ½ of North West ¼; East ½ and North West ¼ of North West ¼.

" 10. South [illegible] ¼ of South East ¼.

" 3. East ½ of South East ¼; North East ¼ of North East ¼.

[illegible] J. Mahon
Co. Surveyor.

Applica for March 1. 1869

Received in Surveyor Genl's Office
May 12. 1869

[illegible]

First payment made Dec. 17. 1869. Certificate [illegible]

swamp and overflowed lands

Township 13 North - Range 1 West.

Survey No. 564.

Meander [illegible] of a portion of the [illegible] and Meridian of Mount Diablo [illegible]

Surveyed Dec. 21. 1869 by [illegible]
[illegible]
Deputy Surveyor.

Approved Feb. 26. 1870 by
John W. Dorst
Surveyor General.

Approval recorded March 2. 1870. D. of [illegible] Records page 15.

[illegible]

Plan of Allowed lands

Township 13 North – Range 1. West

Plat No. 515.

A plan of the North & West boundaries of Indian Reservation, Adjoining lands

Surveyed in pursuance of
by J. W. Odlin
Deputy Surveyor.

Approved Feb. 26. 1870
John W. Dost
Surveyor General.

Approval recorded March 2. 1870. of
Records page 13. Approved
Records page 14.

Filed [illegible] 1870
Certificate of purchase issued May 5. 1870
No. 3221.

Charles F. Reed

to

The Sacramento Valley Reclamation Company.

Deed

Dated June 26. 1871

Cons. $1.

Stamp 50¢ cancelled.

Grants, bargains and sells to the party of the second part and to its successors and assigns forever all that real property situate in Colusa County described as follows.

In Township 13 North - Range 1 West Mount Diablo Base and Meridian

Section 1. Section 2, Section 3. the East ½ of the South East ¼ of South East ¼ of Section 4. Section 10. the South East ¼ of Section 10. Section 11. Section 12. Section 13. the North ½; the South East ¼; the ½ of the South West ¼ and the North East ¼ of the South West ¼ of Section 14. the North East ¼; the North ½ of the North East ¼ of the North East ¼; the North West ¼ of the North East ¼ and the North East ¼

1/4 of [illegible] of Section 16. [illegible] East
1/2 of the South East 1/4 [illegible] South West 1/4 of
[illegible] South East 1/4 of [illegible] 23. the East 1/2;
the North West 1/4; the East 1/2 of North West
1/4 [illegible] West 1/2 of the South West 1/4
of Section 24. the North East 1/4; the East
1/2 of the South East 1/4 and the North East
1/4 of North West 1/4 of Section 25.

(Signed) Chas. H. Reed (Seal)

Witness

[illegible]

[illegible] day of [illegible] before me [illegible]
G. Lawson, Notary Public.

Recorded June 18. 1891 in Liber E. of
Deeds page 622.

Township 13 North - Range 1 West.

Lands in United States Land Office at [illegible]

Section 12.

South East 1/4 of South East 1/4 to [illegible] Johns Oct 8. 1867.

Section 13.

North East 1/4 of South East 1/4 to [illegible] Oct 8. 1867.

Section 14.

South East 1/4; South West 1/4 of South East 1/4; South West 1/4 of North East 1/4. Sold to [illegible] and patent issued [illegible] Aug. 5. 1869.

Section 15.

[illegible] East 1/4 [illegible] [illegible] April 1. [illegible]

[illegible]

[illegible] 1864.

[illegible]

[illegible]

[illegible] 24. 1869 and Patent issued to him Aug. 15. 1870.

Section 9.

[illegible]

Section 11.

[illegible]

The United States

— & —

Wm. C. Belcher

Patent

Dated Aug. 1. 1864

[illegible] and
[illegible] and to his heirs and assigns the said tract
[illegible].

(signed) By the President
U. S. Grant
by J. Bennett, Secretary.

[illegible] and recorded in Book [illegible] page 43.

The United States

— to —

William C. Bucks

Patent

Dated [illegible] Recorded [illegible]

Whereas [illegible] has deposited in the General Land Office of the United States a certificate of the Register of the Land Office at [illegible] whereby it appears that full payment has been made by the said [illegible] according to the provisions of the Act of Congress of the [illegible] entitled "An Act [illegible]" for the [illegible] of the West ½ of the South East ¼ the West ½ of the East ½ of the South East ¼ and the East ½ of the South East ¼ of Section [illegible] in Township [illegible] North of Range [illegible] East of the Principal Meridian in [illegible] containing [illegible] acres according to the official plat of the survey of the said lands returned to the General Land Office by the Surveyor General:

(Signed) By the President
U. S. Grant
by J. Burritt Sec'y

Recorded [illegible] in Land Record [illegible]

William L. Belcher

— to —

Peter Decker

Deed

Dated — Dec. 7, 1871

Cons. $5.

Land in [illegible]

Remises, releases and quit claims all [illegible] a tract of land situated in the County of [illegible] and described as follows: [illegible] the south half of the N.W. 1/4 of the south East 1/4, and the East half of the South West 1/4 of Section [illegible] containing 240 acres.

[illegible] the South half of the South East 1/4 of the said [illegible] and the North half of the North West 1/4 of the North West 1/4 of Section [illegible] containing 320 acres in all. [illegible] the said [illegible] 19 [illegible] 5. [illegible]

Township 14 North Range 1 East.

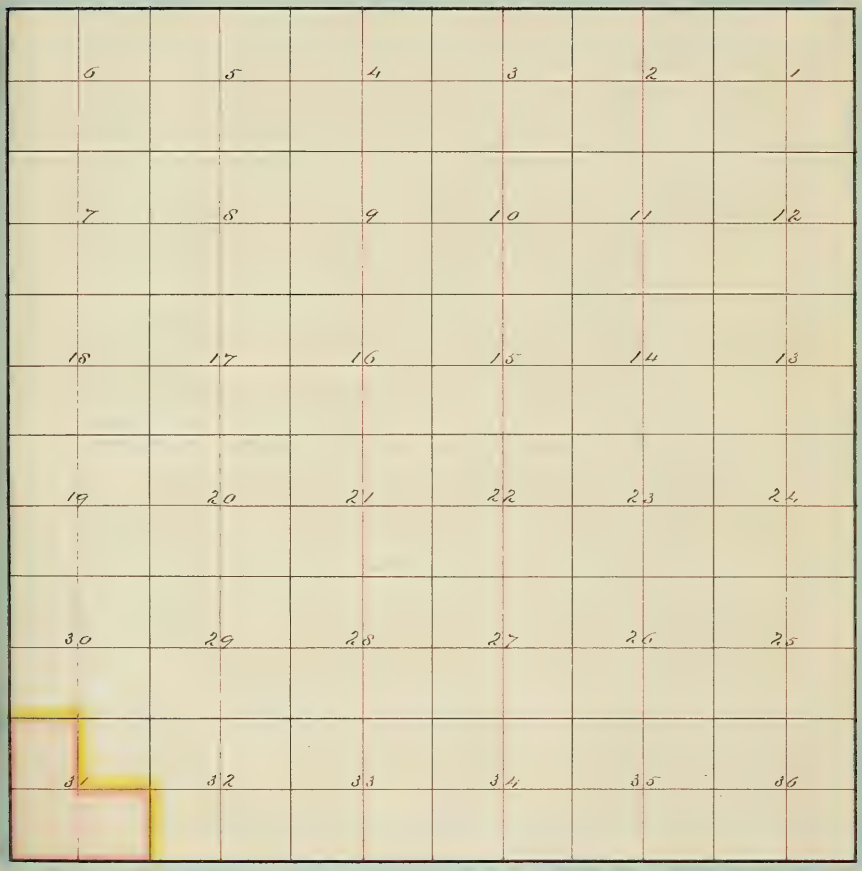

Township 14 North Range 1 East.

Section 31. South [illegible] and [illegible] 94.

[illegible] [illegible]ed.

[illegible] of above tract is purchased for [illegible]
[illegible] 1868.

[illegible]

[illegible] 3[illegible]

[illegible] 1869. [illegible] 2[illegible]

53. South [illegible]

[illegible] approved [illegible]

1871. [illegible] No. 5411.

issued May 2d. 1871.

[illegible]

[illegible]

Jany. 13. 1872. Survey 654 not approved.

Swamp and Overflowed Lands

Certificate of Survey

[illegible] Surveyor General's Office [illegible] Iowa [illegible] Land District [illegible] Iowa [illegible] Certify that in pursuance of instructions from the Commissioner of the General Land Office dated 30th day of April 1855 I have caused to be surveyed the following described tracts of land situated in the District aforesaid and bounded and described as follows to wit:

[illegible] Township 1 North of Range 1 East of the 5th Principal Meridian containing 31 acres and 14 hundredths.

Certificate Dated May 15th 1856.

Recorded May 22. 1856.

Silas A. Swamp Land Certificate [illegible]

[illegible] by [illegible] Office [illegible] Office shows nothing concerning this Survey.

[illegible] and [illegible]

[illegible]

[illegible] Meridian
[illegible] Mount Diablo

Surveyed Dec. 20. 1869
For J. F. Wilkins
by J. M. Allen
[illegible]

[illegible]
[illegible]
(S. E. [illegible])

Approved March 6th 1871.
[illegible]
By E. Mitchell Deputy.

Plat [illegible] recorded March 11th 1871
in Book of Surveyors Records page 12

First payment made April 25th 1871.

Mineral and Contested Lands

Survey No. 654.

Commencing at a stone in a ravine in East section line Tp. south of range West and South West 1/4. Section 30. thence of north West 1/4 and South West 1/4 of North West 1/4; part West 1/4, Section 31. North West 1/4. and part of South West 1/4 of North East 1/4.

Base and Meridian of Montana. Containing 104[illegible] acres.

Surveyed Jan. 13. 1892
for John Mullan.

Surveyors Records page 155.

Not approved.

Swamp and overflowed lands

Township 14 North – Range 1 West.

Section 5. Lots 1 and 2 East ¼ of Lots 1 and 2 West ¼

" 6. North ½

" 34. South East ¼

" 35. East ½; South West ¼ South ½ of North West ¼.

" 36. Entire.

Township 14 North - Range 1 West

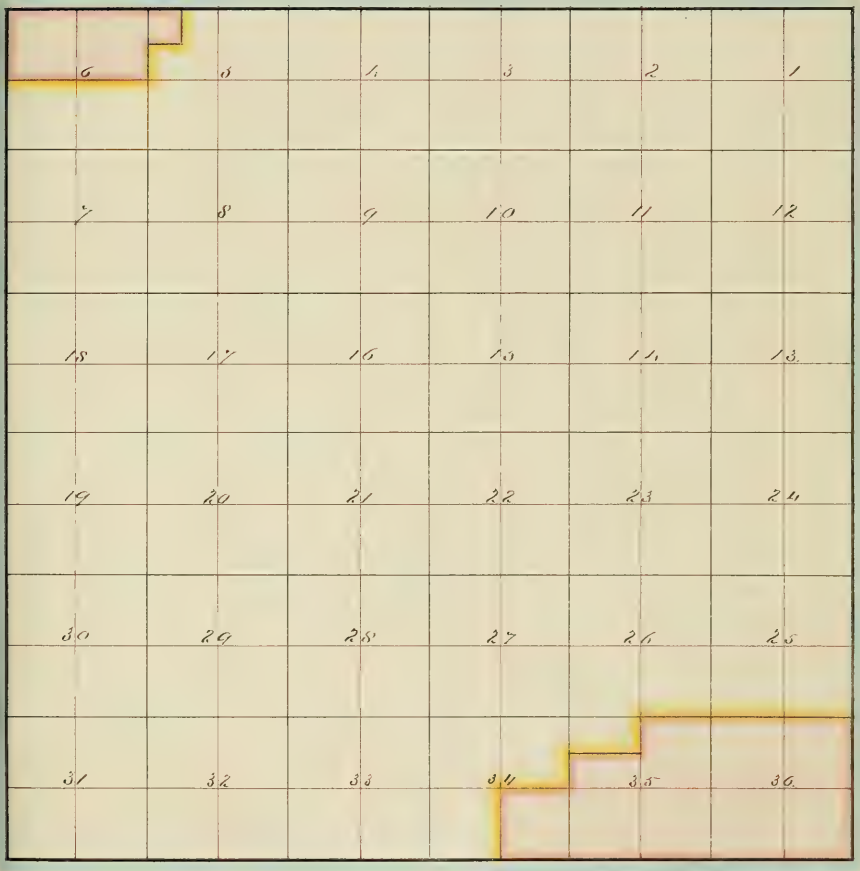

Township 14 North - Range 1 West.

Section 5. [illegible] North West ¼ of North West ¼. Lot 2. 3. 4. including North West ¼ of North West ¼, listed to the State [illegible] Q. 1871. List 22. Patent issued Aug 30. 1871.

W. S. Green applies for North West ¼ of North West ¼ Jan. 1. 18[illegible]. [illegible] July 5. 1876. Survey 451. approved Oct. 7. 1868. First payment made Dec. 4. 18[illegible]. Certificate of purchase 12273 issued Nov. 30. 1871.

[illegible] North West ¼. North ½ of North East ¼ listed to the State [illegible] Q. 1871 List 22. issued.

[illegible] applies for North ½ May 20 1[illegible] Survey'd June 3. 18[illegible] 322 approved Dec. 11. 1868. Certificate issued of no payment.

[illegible] applies for [illegible] Section 4. Jan 21 18[illegible]. [illegible] 18[illegible]. Survey 451 approved Oct. 7. 1868. First

payment made Dec 24. 1868.

South East ¼. Listed to the State

of North West ¼. Listed to the
March 9th 1871. List 22.

April 13. 1868. No survey made.

Surveyed Nov. 2. 1868 approved Jan.

[illegible] 1869.

[illegible] Survey 542. not approved.

[illegible] March 11th 1870. [illegible]

[illegible] Feb. 25th 1871. Survey No. 595. not [illegible].

[illegible] Dist 22.

[illegible]

[illegible] 460. First payment made [illegible]
[illegible] 2nd, 1869. Certificate of purchase
[illegible] 3 issued to [illegible] 1869.
Paid assessment to the [illegible] to
Reclamation Company.
[illegible] paid to the Capital Savings
Bank. Taxes are due.

[illegible] part of [illegible] Select
108. the assessments for which do not appear
paid on
Section 35 South 1/2 : North West 1/4
[illegible] 3, [illegible] 1/4 [illegible] 1/4.
[illegible] 1/2 of North East 1/4.

Township 14 North - Range 1 West

Noted as follows

Section 5. Lot 2.3.4. approved to State of California March 9. 1871. List 22.

Section 6. [illegible] approved to State of California March 9th 1871. List 22.

Section 34. 35 3[illegible]. [illegible] approved to State March 9th 1871. List 22.

The United States
—— To ——
The State of California

Patent

Dated Aug. 30. 1[illegible]

Recites the Act of Congress of [illegible] 1850 and that in pursuance of instructions from the [illegible] Land Office, [illegible] lands of the said [illegible] have been [illegible] with [illegible] stamps and [illegible] according to the plat of [illegible] which [illegible] etc, gives and grants to the State of California in fee simple,

in Township 14 north [illegible] 1 West, Lots 3, 4, and the South East 1/4 of the North East 1/4 Section 5. Lots 2, 3, 4, 5, 6, 7. the South 1/2 of the North East 1/4; South East 1/4 of North West 1/4; the East 1/2 of the South East 1/4 and the East 1/2 of South West 1/4; Section 6 of the Mt Diablo principal base and Meridian containing [illegible] acres. To have and to hold to the State aforesaid subject to the disposal of the Legislature

[illegible]

[illegible] U. S. Grant,

[illegible]

Sec'y.

[illegible] dated [illegible] [illegible] [illegible] [illegible] [illegible] page 65 Nov. 22. 1871.

Mineral and Agricultural Lands

Survey No. 322.

Township 14 North, Range 1 East
[illegible]
Containing 200 acres
Surveyed Jan. 3, 1868
[illegible]
by W. S. Green, County Surveyor.

Approved Dec. 11, 1868
J. W. Bost, Surveyor General.

Approved [illegible] Feb 21, 1868
J. W. Allen
County Surveyor.

U.S. Surveyor's Fees [illegible]

[illegible]

Swamp and Overflowed Lands

Survey No. 451

Township 14 North Range 1 West.

Section 6. South half. Section 5. South West 1/4 of North West 1/4

Section 32. West 1/2 of South West 1/4 (Township 15 North Range 1 West)

Containing 400 acres

Surveyed July 2nd 1855

for U. S. Govt.

under the act of March 2nd 1855

by J. M. C[illegible]

Surveyor [illegible].

Approved Oct 1st 1856.

[illegible] to Govt. [illegible]

Plat [illegible] Oct 10th 1856

See Surveyors Records page 215.

Field notes were rec'd 24th Nov. 1856. Certificate of Surveyor [illegible]

Swamp and Overflowed Land.
Survey No. 460.

Township 13 North Range 1 West and 1 East. Township 13 North Range 1 East

Section 5

" 33 North East ¼ and North West ¼

" 34 South East ¼.

Township 14 North Range 1 East

Section 1. 2. 3. 11. 12. 13.

" 14 North East ¼. East ½ of North East ¼ of North West ¼. East ½ and North West ¼ of South East ¼.

" 24. East ½. East ½ of North East ¼ of North West ¼. North ½ of South East ¼ of South East ¼.

Township 13 North Range 1 East.

Section 3 West ½ of North East ¼

" 4 South East ¼

" 5 North East ¼ and North ½ of North West ¼

" 6. 7. 8. 9.

" 10 North East ¼ and East ½ of North West ¼

" 15. [illegible]

South East 1/4

Sections 17. 18. 19. 20

Section 21. West 1/2

" 28. West 1/2

" 33. West 1/2

" 29. 30. 31.

[illegible]

and Meridian of Mount Diablo

containing 14.640 acres

Surveyed Nov. 2. 1868

for Charles H. Reed.

Approved Jan 9. 1869

J. W. Bost, Surveyor General

[illegible]

[illegible]

[illegible]

County Surveyor.

13 of Surveyors Records page 285.

[illegible]

[illegible] Mineral Application No. [illegible]

[illegible] of 1 [illegible]

[illegible] for [illegible] Placer [illegible]

[illegible] 30 [illegible] ½ of Sec. 1 [illegible]

Base and Meridian of Mount Diablo

Containing 80 ⁵⁄₁₀₀ acres.

Surveyed Aug. 4. 1870.

[illegible]

E. J. Edwards

County Surveyor.

[illegible]

Not approved.

Swamp and Overflowed Lands

Survey No. 565

Base and Meridian of Mount Diablo

Surveyed Sept. 6th 1870

for Wm. Blanding

County

Approved March 2d. 1871

J. W. Bost. Surveyor General

D. of Surveyors Records page 62.

First payment made April 24th 1871

Section 35 South ½ of North West ¼
Base and Meridian of Mount Diablo
Containing 80 acres
Surveyed Feb. 25th 1871

Grants, bargains and sells &c all

Being the same tract of land described in Certificate of purchase No. 2736. which was

[illegible]

—— to ——

The Sacramento Valley
Reclamation Company
their Successors and assigns

[illegible]

Dated June 26. 1871

Cons. #1.

Stamp 50¢ cancelled.

[illegible]
described as follows.

[illegible]

Witness

James G. Carson

[illegible]

[illegible]

[illegible]

[illegible]

[illegible]

[illegible]
/4 March 12. 1870.

[illegible]

John Mullan applies for East ½ of North

Section 1. East ½ of North East ¼.

Containing 80 acres

Surveyed Jan. 12. 1872.
for John Mullan

D. of Surveyors Records page 147.

Statement of Quantities of Coals

Township 13 North - Range 1 West.

Section	16	East
"	17	East
"	18	East
"	19	East
"	20	[illegible]
"	29	[illegible]
"	30	[illegible]
"	32	North West 1/4; West 1/2 of S. E. West 1/4.

Township 15 North. Range 1 West.

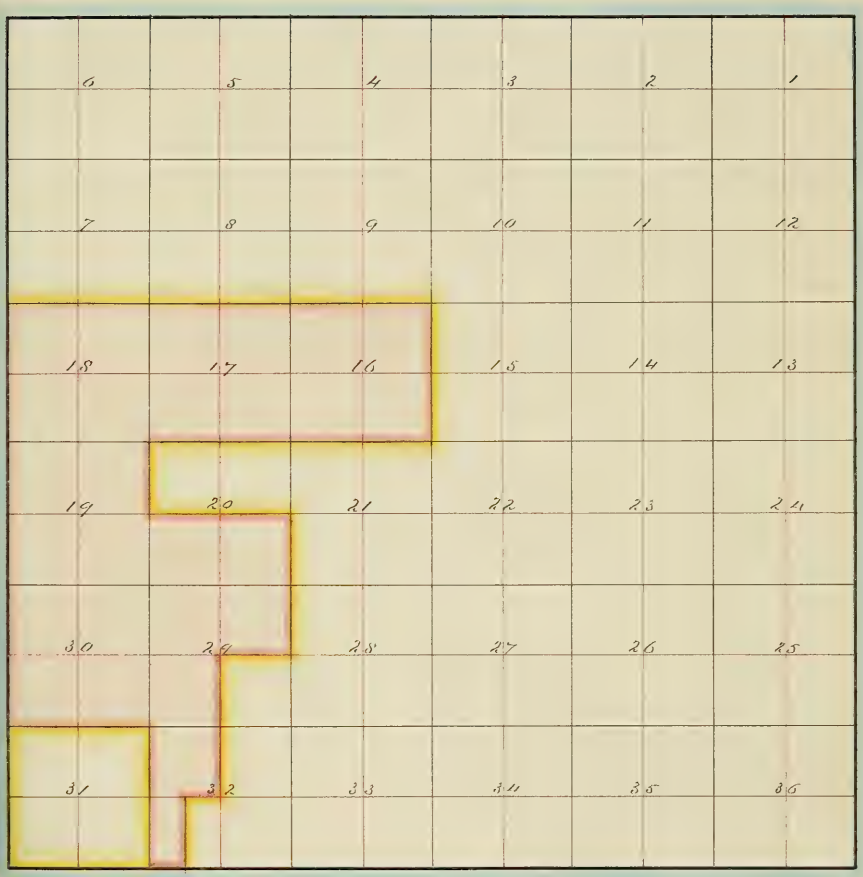

Township 15 North - Range 1 East.

Section 1[illegible]. [illegible] 12. 18[illegible]
List 19. and Patent issued.
[illegible]
for the North 1/2.

[illegible]

[illegible]

[illegible]

[illegible]

court decided in favor of Murdock Feb.

John Murdan applies for South ½ Jan. 12. 1872

Sect 19 and Patent issued.

interest [illegible]
2632.

[illegible]
May 20. 1868, for sum [illegible]
453. First payment made Nov. 7. 1868.
[illegible]

[illegible]
[illegible]
Survey 377. not approved.

[illegible]
[illegible]
Aug. 21. 1869. No payments.

[illegible]
[illegible]
1870 [illegible]
1870. [illegible]
to 10th District Court - which Court decreed
[illegible]
[illegible]
1872.

July 29. 1870. Surveyed Aug. 11.
1870. Survey 544. not approved.

Section 18. Listed to the State Dec. 12. 1870
List 19 and Patent issued.

[illegible] 453
approved as last above mentioned.

Section 16. [illegible]
Dec. 12. 1870. Pat. 19 and Patent issued

[illegible] 4[illegible]
31. 1[illegible] 31. 1[illegible] 3[illegible]
Feb. 27. 1868. not approved.

[illegible]
July 1. 1868. First payment Nov. 3. 1868.
[illegible]

[illegible]
[illegible] 490. [illegible]
Certificate of Purchase 2735.

[illegible] 15.
[illegible]

approved June 2. 1868. No payment made.

Survey 640. First payment Dec. 27. 1871.

July 20. 1871. Survey 615. Not approved.

Not surveyed.

Section 30. [illegible] Sec. 12. [illegible]
List 19. Patent issued.

[illegible] May
22. 1866. [illegible] Jan. 3. 1871. [illegible]
14. 1873. [illegible] 30. [illegible] payment made
Sec. 1. [illegible] Certificate [illegible]

Section 31. [illegible] Sec. 12. [illegible]
List No. 19. and Patent issued.
[illegible] List 12 and List 13 [illegible]

[illegible] Sec. 12. [illegible] approved June 2. 1868. No payment.

[illegible] Sec. 12. [illegible]
[illegible] Sec. 12. [illegible] Jan. 4. 1872.

6. L. Dell applies for North ½. June 20. 1871

Township 15 North Range 1 West.

Listed as follows.

Section 1. Approved as to [illegible] and accepted
Land Office at [illegible] Dec. 12
1870 List 19
" 17 do do do do do 19
" 18 do do do do do 19
" 20 do do do do do 19
" 19 do do do do do 19
" 29 do do do do do 19
" 30 do do do do do 19
" 32 do do do do do 19

The United States

— To —

The State of California

Patent

Dated [illegible] 26, 1891

Recites that [illegible] the acts of [illegible] and [illegible] the several land offices, the [illegible] lands [illegible] selected as [illegible] granted to [illegible] by the act of [illegible] under the act aforesaid having elected to take [illegible] of said lands [illegible] and [illegible] in lieu of lands [illegible] Sections 16, 17, 18, 19, 20 & 30. &c.

[illegible] granted to the said State [illegible] the State of [illegible] &c.

[illegible] to hold to the said State [illegible] subject to the disposal of the Legislature thereof [illegible] and to the uses trusts [illegible]

signed by the President

[illegible] Secy.

Swamp & Overflowed Lands

Survey No. 320

Township 13 North, Range 1 West

Section 30 whole section

Base and Meridian of Mount Diablo

Containing 560 acres

Surveyed Jan. 3. 1867

For Gordon H. Murray

[illegible] Deputy Surveyor.

Approved May 14. 1868

J. W. Bost, Surveyor General

[illegible] May 23. 1868

[illegible] Deputy Surveyor.

B. of Surveyors Records page 127

Final payment made Nov. 15. 1869

Certificate of Purchase 2673.

[illegible]

Survey No. 355
Township 16 [illegible] Range 1 East
Section 30 [illegible]
Base and Meridian of Mount Diablo
Surveyed Nov. 30. 18[illegible]
For Richard [illegible]
(under Act of April 27th 1863)
W. S. Green
County Surveyor &c.
Approved Feb. 27. 1868
J. W. Bost Surveyor General
Approved & recorded March [illegible]
J. M. Allen
County Surveyor.

B. of Surveyors Records page 163

[illegible]

[illegible]

Survey No. 373

Surveyed 15 to th Range 1 West
Section 1 [illegible] Section 12 [illegible] East
¼ and East ½ of North West ¼
[illegible] and Meridian of Mount Diablo
Containing 310 acres
Surveyed March 20. 1868
for J. H. Woods
by J. M. allen
[illegible] for
[illegible] June 2. 1868
[illegible]

[illegible]
by J. M. allen, County Surveyor.
[illegible]

[illegible] for $130.30 being 20 per cent of purchase
[illegible] 36.
1868 [illegible] for $3. [illegible]

Survey No. 3747.

Surveyed 21st March 1868

J. M. Allen, Surveyor &c

Approved Oct. 7. 1868

John W. Bost. Surveyor General

B of Surveyors Records page 202.

Examined and Approved

Survey No. 400.

Situate in Township 15 South Range 1 West
Section 29 South West ¼ and the West ½
of the East ½ of the South East ¼ of
Containing 320 acres
Surveyed March 28th 1868
for George Stinchfield
(under the act of April 29th 1863)
by J. M. Allen
County Surveyor.

Approved June 15th 1868
John W. Bost, Surveyor General

Approved December 16 1868

Entered in the Register's Office

Survey No. 429.

Section 20. South East ¼
Base and Meridian Mount Diablo
Containing 160 acres
Surveyed 1st April 1868
for W. W. Greene.
(under act of April 24th 1863)
by J. M. Allen
County Surveyor &c.

Approved July 1. 1868
John W. Bost. Surveyor General

Approval Recorded Aug. 10. 1868.

First payment made Nov. 7th 1868

[illegible]
to
[illegible]

Deed

Dated June 1st 1868

[illegible] U. S.

(No Stamp)

Remises, releases and forever quit claims [illegible]

[illegible]

[illegible]

[illegible]

J. B. De Jarnatt.

[illegible]

Recorded Nov. 4. 1868

Liber D of Deeds page 85.

Survey No. 450.

for W. S. Green
(under the act of March 28th 1868)
by J. M. Allen
County Surveyor

Approval Recorded Oct 10. 1868.
B of Surveyors Records page 272

Certificate of Purchase 2733.

[illegible]

Survey No. 451.

Fractional [illegible] 15 East of the [illegible] Meridian, containing 2 [illegible] 34 chains and 34 links; also 3 [illegible] of land.

Surveyed July 5th 1868
for W. S. Green
by J. M. Allen
County Surveyor
(under the act of March 28th 1868)

Approved Oct 9th 1868
John W. Foast, Surveyor General

[illegible]

Vol. of Surveyors Records page 373

Filed [illegible] Oct. 24th [illegible]
Certificate of Purchase 2703.

Grants and Deeds of Lands

Survey No. 453

Township 15 north Range 1 West
Section 17. West ½ of North West ¼
Section 18 and 19 entire
Section 20 all that part of West ½ lying
Containing 1200 acres.
Surveyed Aug. 7. 1868
for C. H. Allen
(under the Act of March 28. 1868)
by J. M. Allen
County Surveyor &c

Recorded
B. of Surveyors Records page 275.

Approved Aug. 7. 1868

First payment made Nov. 7. 1868
Certificate of Purchase 3528.

I. H. Mills

To

Flora J. Mills

Mortgage

Dated Nov. 4. 1868

[illegible] payment of $1000 on [illegible]
[illegible] at 12 [illegible]
[illegible] the South East "4 of Section [illegible]
Township 15 North Range 1 West and West
"2 of North West "4 of Section [illegible]
with [illegible] Section [illegible] 15
North [illegible] [illegible] [illegible] &c
Containing 1360 acres

Ack'd Nov. 5. 1868

[illegible] Jackson [illegible] Clerk
[illegible] By [illegible] Clerk

Recorded Nov. 5. 1868

[illegible] Book [illegible] Records page 324.

C H Allen — To — C. F. Reed

Agreement to Convey

Dated March 1st 1869

Stamp 50¢ cancelled

Cons $100 Cash paid and $2900 to be paid on or before March 21. 1869 and $1000 on the return and approval of certain lands herein specified

Grants sells and assigns to Charles F. Reed all his right title and interest in the following described tracts. The West ½ of North West ¼ Section 17. 18. 19. and South East ¼ Section 20 Township 15 North Range 1 West for which he agrees to execute deed of conveyance and transfer certificates of Purchase upon payment of said sum of money and to clear and discharge same from all incumbrances

Witness W F. Goad

(Signed) C H Allen (Seal)

Assigned by Chas F. Reed — To — The Sacramento

Assignment

Dated Sept 24th 1869

Valley Reclamation Company

For value received assigns and transfers the above contract between C H Allen and myself & all right to growing out of the same.

(Signed) Chas F Reed (Seal)

Acknowledged Sept 25th 1869 by C F. Reed
Before James G. Carson N. P.

Recorded Feby. 15th 1870

Book A of Leases and Agreements page 92

Acknowledged May 5th 1871 by C H. Allen
Before J. F Wilkins County Clerk

Recorded May 5th 1871

Book A of Leases and Agreements page 162

Assigned by
C. H. Allen
To

Assignment

Dated July 12. 1871

C. F. Allen Cons. $100. 167

Sells assigns transfers and conveys. All the right title interest &c that he has and may hereafter grow out of contract with C. F. Reed dated March 1st 1869. Party of second part to have and hold all his interest in said lands.

Witness (Signed) C. H. Allen (seal)

T. J. Hart.

Acknowledged July - 1871

Before Thomas J. Hart N.P.

Recorded July 20th 1871

Liber A of Agreements and Leases page 172.

C. H. Allen — Deed

— To —

Charles F Reed — Dated March 13th 1869

Cons $2900

Stamp $3.00 cancelled

Remises releases and quit claims &c all the following described real estate situated in Colusa County

The West ½ of the North West ¼ of Section 17. The whole of Section 18 and 19 and the South East quarter of Section 20. Township 15 North Range 1 West Mt Diablo &c

The party of the first part agrees to assign the Certificate of Purchase for the above described lands, whenever the same shall be issued by the State of California to the said party of the second part or his assigns

Witness — (Signed) Chas H. Allen (Seal)

J W Goad

Acknowledged March 13th 1869

Before Jackson Hart County Clerk of Colusa County.

Recorded May 5th 1871

Liber E of Deeds page 572.

Swamp and Overflowed Lands

Survey No 461

Township No 15 North Range 1 West

Section 29 North pr

Base and Meridian of Mt Diablo

Containing 320 Acres

Surveyed Oct 22d 1868

For Jackson Hart

by J. M Allen

County Surveyor

Approved Feb 5th 1869

by J. W Bost Surveyor General

Approval Recorded Feby. 13, 1869

Liber B of Surveyors Records page 287

First payment made March 1. 1869.

Certificate of Purchase May 25. 1869

2794.

G. H. Murray — To — Rebecca T Tiffee

Mortgage

Dated Nov 14th 1868

To secure payment of $500.00 one year after date

Conveys Section 30 Township 15 North Range 1 West

Signed and Duly Acknowledged and Recorded Nov 16th 1868.

Book B of Mortgages page 401

Cancelled in the margin of the Record as follows.

Satisfied in full this 15th day of July A. D. 1869.

Witness
J. B. De Jarnatt
Dep Recorder.

R. T. Tiffee
By W. F. Goad

Gordon H. Murray — To — Charles F. Reed

Deed

Dated July 1st 1869

Cons. $1130

Stamp $1.50 cancelled

Remises releases and quit claims &c All that Lot Piece or parcel of land situated in the County of Colusa &c Particularly described as follows.

Section N° 30 Township 15 North of Rang 1 West.

(Signed) G. H. Murray (Seal)

Acknowledged July 1st 1869

Before Jackson Hart County Clerk

by J. B. DeJarnett Deputy

Recorded July 18th 1871

Liber E of Deeds page 621.

Swamp and Overflowed Lands

Survey No 484

Township 15 North Range 1 West

Section 16 South pt. Section 17 South pt

Base and Meridian of Mt Diablo

Containing 640 acres

Surveyed March 12th 1869

For Charles F. Reed

by J. M. Allen Co Surveyor

Approved Aug 21st 1869

John W. Bost. Surveyor General

Approval recorded Sept 1st 1869

B of Surveyors Records page 310

No payment made and the survey forfeited.

Swamp and Overflowed Lands

Survey No 498 p.

Township 15 North Range 1 West
Section 16 South p. Section 17 South p
Base and Meridian of Mt Diablo
Containing 640 Acres
Surveyed Oct 12th 1869
For S. R Murdock
by J. M. Allen Co Surveyor
Approved Oct 14th 1870
John W. Bost Surveyor General
by E. Twitchell Deputy
Approval recorded Oct 26. 1870
C of Surveyors Reports page 7.
Also in D " " " 6.

First payment made Oct 28th 1870 and Certificate of Purchase 3658 issued Feb 22. 1872.

S. R. Murdock — vs. — Charles F. Reed

10th District Court
for Colusi Co.

Suit brought to obtain Judgment the Plaintiff be first entitled to purchase from the State, the South ½ of Section 16 and South ½ of Section 17 Township 15 North Range 1 West.

Nov 17. 1870 Complaint filed, alleges that on 1st March 1869. Defendant made application and affidavit for purchase of above land in County Surveyors Office. That in March 1869 County surveyor made a survey of same duly recorded in his book Kept for that purpose, duplicate copies of which were forwarded to the Surveyor General and approved by him on 21st Aug 1869 and received and recorded by said County Surveyor on Sept 1. 1869 That on 12th Oct 1869 Plaintiff made application for said lands of County Surveyor, that on 22nd Oct 1869 said Surveyor made plat and field notes and recorded same in his book &c

and forwarded duplicate copies thereof to the Surveyor General, which were filed in his office on Oct 23rd 1869 on the 25th Oct 1869 Defendant filed in Surveyor General his protest against the approval of survey and location of Plaintiff and against the issuance to him of any evidence of Title That on 14th Oct 1870 Surveyor General approved the location of Plaintiff which was received and recorded in County Surveyors Book Oct 26th 1870. That on 28th Oct 1870 Plaintiff presented to County Treasurer &c said approved survey and location of lands aforesaid and paid said Treasurer the sum of $138.67 being 20% of principal sum and 1 years interest to June 1st 1871. That on 31st Oct 1870 he presented to Surveyor General his approved survey with his receipt of County Treasurer &c and demanded his Certificate of purchase, but said Surveyor General and Register refused to issue same because of Protest of defendant Therefore Plaintiff demanded a trial of the respective rights of Plaintiff and Defendant in the District Court of Colusi County

that thereupon said Surveyor General and Register issued his order transferring said suit and contest to the District Court of Colusi County— a certified copy of which order is on file with County Clerk.

That although Defendant filed his protest on 28th Oct 1869 he brought no action to determine his rights within six months - and by such neglect his right is barred and forfeited—

That defendant failed to make his payment within 50 days after approval and by such failure the State on 12th Oct 1869 was at liberty to sell same to Plaintiff.

Verified Nov 17th 1870

Before F. J. Hart N. P.

Nov 18. 1870 Summons issued

" returned Nov 23. 1870 showing personal service on Nov. 21st 1870 on Defendant in Yolo County

Certified Copy of statement and order of Surveyor General transferring contest to 10th District Court filed (no date of filing)

Dec 21. 1870 Demurrer filed

May 1. 1871 Hearing of Demurrer set for May 21.

" 5. " Case continued by consent of parties in open Court

Sept 4. " Demurrer argued and over ruled with leave till Monday 11th Sept 1871, to file and serve answer and case set for Saturday 16 Sept.

" 11 " Answer filed. Defendant denies that Plaintiff filed affidavit as required by Sec 29 or that he ever made any affidavit denies that Plaintiff is entitled to purchase said land &c

Verified by W. Blanding one of Defendants Attorneys before W. F. Goad N.P.

Sept 16. 1871 Continued by consent and set for Wednesday Dec 6. 1871

Dec 6. " By consent of parties in open Court continued to Dec 13. 1871.

" 15. " Cause tried and submitted without argument.

Judgment and Decree

At the December Term of this Court for the

year 1871. this cause was regularly tried by the Court and submitted and by the Court taken under advisement.

Now at this day it is by the Court considered ordered and adjudged that as between the Plaintiff and defendant the said Plaintiff is first entitled to purchase from the State of California the swamp and overflowed land in suit to wit.

The South half of section 16 and the South half of section 17 in Township 15th South Range 1 West Mt Diablo base and meridian according to the United States Survey of the public lands. Containing 640 Acres of land and being situated in the County of Colusa

Done at Chambers the 12 Feb 1872

Recorded in Judgment Book page 129.

Swamp and Overflowed Lands

Survey No 544.

Township 15 North Range 1 West

Section 16 South pr Section 17 South pr

Base and Meridian of Mt Diablo

Containing 640 Acres

Surveyed Aug 11th 1870

For E. Chapin

by E. J. Edwards

Recorded

D of Surveyors Records page 41.

Not approved.

Swamp and Overflowed Lands

Survey No 602.

Township 15 North Range 1 West

Section 16 South ½ Section 17 South ½

Base and Meridian of Mt Diablo

Containing 640 Acres

Surveyed May 27th 1871

For E. A. Harris

by E. J. Edwards

Co Surveyor &c

Recorded

D of Surveyors Records page 101

"Not approved"

Swamp and Overflowed Lands

Survey No 603

Township 15 North Range 1 West

Section 16 South ½. Section 17 South ½

Base and Meridian of Mt Diablo

Containing 640 Acres

Surveyed June 10th 1871

For F. H. Day

by E. J. Edwards

Co Surveyor

Recorded

D of Surveyors Records page 103.

"Not approved"

W. S. Green — Deed

To

The Sacramento Valley Reclamation Company their Successors and assigns

Dated June 26th 1871
Cons $1.00
Stamp 50¢ cancelled

Grants bargains and sells. All those tracts of land situated in Colusa County described as follows.

The South ½ of Section 20 and the West ½ of South West ¼ of Section 32 in Township 15 North Range 1 West. Mt. Diablo base &c and other lands in Township 14 North Range 1 West Being the same tracts of land described in Certificate of purchase No 2736 which was assigned by the party of the first part to Charles F Reed and by said Reed assigned to the party of the second part by assignment endorsed thereon.

Witness (Signed) W. S. Green (Seal)
S. M. Bishop

Acknowledged Aug 11. 1871.

Before J. F. Wilkins County Clerk
By S. M Bishop Deputy

Recorded Aug 17th 1871

Vol 6 of Deeds page 647.

Charles F. Reed — Deed

To

The Sacramento Valley Reclamation Company Their successors and assigns

Dated June 26th 1871

Cons $1.00

Stamps 50¢ cancelled

Grants bargains and sells. All those tracts of land situated in Colusa County described as follows. In Township 15 North Range 1 West Mt Diablo. Section 16 Section 17. Section 30. The West ½ of South West ¼ of Section 32.

Witness (Signed) Chas F. Reed (Seal)

James G. Carson

Original contains also Sections 18 and 19

Acknowledged July 15th 1871

Before James. G. Carson N. P.

Recorded July 18th 1871

Liber E of Deeds page 622.

Swamp and Overflowed Lands

Survey No. 615.

Township 14 and 15 North Range 1 West
Section 29 South ½. Section 32 North ½
West ½ of South East ¼ and East ½ of South
West ¼. Township 15 North Range 1 West
Section 5. North West ¼ of North East ¼ and
North East ¼ of North West ¼
Township 14 North Range 1 West
Base and Meridian of Mt Diablo

Containing 880 Acres

Surveyed July 20th 1871
For Chas L. Dell

D of Surveyors Records page 116.

Not approved

Swamp and Overflowed Lands

Survey No. 640.

Township 15 North Range 1 West

Section 29 South West ¼ Section 32 North West ¼

Base and Meridian of Mt. Diablo

Containing 320 /100 Acres

Surveyed Oct 11th 1871.

For T. M. Boyd

by E. J. Edwards

County Surveyor

Approved Dec 23rd 1871

Robert Gardner

Surveyor General

Approval recorded Dec 26th 1871

D of Surveyors Records page 141.

First payment Dec 27th 1871.

Certificate of Purchase 3639 issued Jan. 4th 1872.

Swamp and Overflowed Lands

Survey No 655.

Township 15. North Range 1 West
Section 16 South ½. Section 17 South ½
Base and Meridian of Mt Diablo
Containing 640 Acres
Surveyed Jany. 13th 1872
For John Mullan

D of Surveyors Records page 156

Not approved

Township 15 North Range 2 West

Section	12.	South ½ of South East ¼
"	13.	South ½ South ½ and North East ¼ of North East ¼ South ½ and North West ¼ of North West ¼
"	24.	Entire
"	25	East ½ North East ¼ of South West ¼ East ½ and North West ¼ of North West ¼

Township 15 North. Range 2 West.

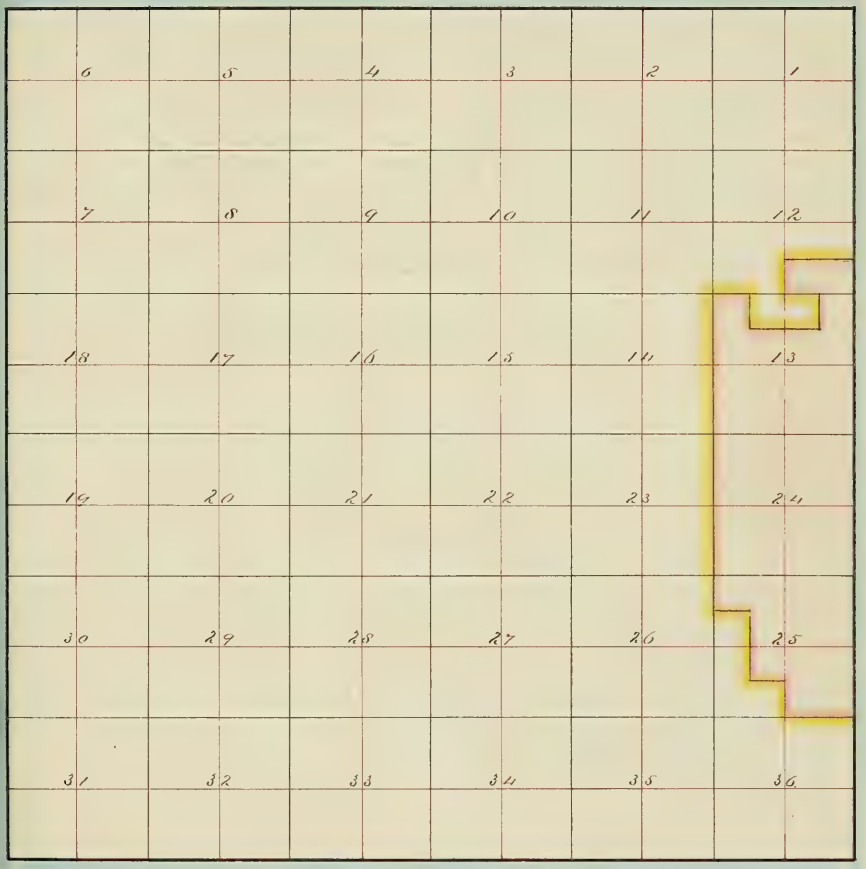

Township 15 North Range 2 West

Section 12. not listed. South East ¼ and North East ¼ of South West ¼ Sold to W. C Belcher April 19th 1869. Patent issued March 5th 1870. by United States

E. F. Kinney applies for South ½ of South East ¼ in County Surveyors office. survey not approved

C. H. Allen applies for South ½ of South East ¼ May 28. 1868 and March 1. 1869. Surveyed May 14. 1869. Survey No 494. Approved Aug 21. 1869. First payment made Oct 9th 1869 Interest paid Jany. 29th 1870. Certificate of Purchase No 3006 issued Nov. 13th 1869.

Section 13. E. F. Mc Kinney applies for West ½ of North West ¼. the East ½ of North West ¼, the East ½ of the North East ¼. The South West ¼ of North East

1/4. The South East 1/4 of North West 1/4 and South 1/2 of Section, not surveyed

C H Allen applies for South 1/2 of Section and West 1/2 of North East 1/4 South East 1/4 of North West 1/4 – East 1/2 of North East 1/4 and South West 1/4 of North East 1/4 May 28. 1868. and March 1. 1869 Surveyed May 14. 1869 Survey 494. Survey approved Aug 21. 1869. First payment Oct 9th 1869 Interest paid Jany 29th 1870. Certificate of Purchase 3006 Nov 13th 1869

(not listed)

Section 24. not listed
Entire section sold to W. S. Green
Patent issued Aug 5th 1869.

O. S. Mason makes application for Entire Section April 10. 1868

(not surveyed)

C. H. Allen makes application for entire Section May 28. 1868. also March 1. 1869. Surveyed may 14. 1869

Survey No 494. Survey approved Aug 21st 1869. First payment made Oct 9th 1869 Interest paid Jany. 29th 1870. Certificate of Purchase 3006. issued Nov. 13. 1869

Section 25. Not listed

J.H. Grant makes application for North ½ of North West ¼. South East ¼ of North West ¼. North East ¼ of South West ¼ and East ½ of Section April 13. 1868.
(Not surveyed)

C H. Allen applies for East ½ and East ½ and North West ¼ of North West ¼, and North East ¼ of South West ¼ May 28. 1868. Also on March 1. 1869. Surveyed May 14. 1869. Survey N° 494. Approved Aug 21. 1869.
First payment Oct 9th 1869. Interest paid Jany. 29. 1870. Certificate of Purchase 3006 Nov 13. 1869.

Swamp and Overflowed Lands

Survey No. 494.

Township 15 North Range 2 West.

Section 12. South ½ of South East ¼.

Section 13. South ½ and North East ¼ of North East ¼. South ½ and North West ¼ of North West ¼ and South ½ of Section

Section 24. Section 25. North East ¼ of South West ¼. East ½ and North West ¼ of North West ¼ and East ½ of Section

Base and Meridian of Mt. Diablo

Containing 1760 Acres

Surveyed May 14th 1869

For C. H. Allen

by J. M. Allen Co Surveyor

Approved Aug 21. 1869

J. W Bost Surveyor General

Approval Recorded Sept 1st 1869

C of Surveyors Records page 2

First payment made Aug 9th 1869. Interest

paid Jan 29th 1870 Certificate of Purchase
3006 Nov 13, 1869.

Application filed May 28, 1868, and March
1, 1869.

C. H. Allen — To — C. F. Reed

Agreement to Convey

Dated Mch 12th 1869

Stamp 50¢ cancelled

Cons. $100 cash paid and $2900 to be paid on or before March 21st 1869. and $1000 on the return and approval of certain lands herein specified, by the Surveyor General of the State for the United States to wit; ——— South ½, South East ¼ Section 12, East ½ and South West ¼ of North East ¼, South ½ and North West ¼ of North West ¼ and South ½ Section 13, Section 24, North ½ and South East ¼ of North West ¼. North East ¼ of South West ¼ and East ½ Section 25. Township 15. North Range 2 West. &c as swamp and overflowed land and which he agrees to furnish satisfactory proof thereof.

Grants, sells and assigns to Chas F Reed all of the above mentioned sections and parts of sections. Also all his right title and interest in the following described tracts.

The West ½ of North West ¼ Section 17. 18. 19 (and

South East ¼ Section 20. Township 15 North Range 1 West for which he agrees to execute deed of conveyance and transfer certificate of purchase upon payment of said sum of money and to clear and discharge same from all incumbrances &c.

Witness (Signed) C. H. Allen (Seal)
W. F. Goad

Assigned by
Chas F Reed
To
The Sacramento Valley
Reclamation Company

Assignment

Dated Sept 24. 1869

For value received assigns and transfers Reclamation Company the above contract between C. H. Allen and myself and all rights growing out of the same (Signed) Chas F. Reed (Seal)

Acknowledged Sept 25. 1869 by C. F. Reed
Before James G. Carson N. P.

Recorded Feby. 15th 1870

Liber A of Agreements page 92.

Acknowledged May 5th 1871. C. H. Allen
Before J. F. Wilkins County Clerk

Recorded May 5th 1871

Liber A of Agreements page 162

Assigned by
C. H. Allen
To
C. S. Allen

Assignment

Dated July 12. 1871
Con: $100.00
Sells assigns transfers and conveys. All the right title interest that he has and that may hereafter grow out of contract with C. F. Reed dated Mch 1st 1869. and party of second part to have and hold all his interest in said lands

Witness (Signed) C. H. Allen (seal)
T. J. Hart

Acknowledged July — 1871
Before Thomas J. Hart N. P.

Recorded July 20. 1871.

Liber A of Agreements Page 172.

Township 15 North Range 2 West.

The whole of this Township was offered under proclamation of the President Sept 16th 1857.

From the Records of the United States Land Office Marysville.

Section 12.	South East ¼ and North East ¼ of South West ¼. Sold to W. C Belcher April 19. 1869. Patent issued Mch 5. 1870
Section 24.	Entire section sold to H. S. Green Patent issued Aug 5th 1869.

None of the lands under search in this Township have been listed.

The United States — Patent

To

Wm C. Belcher — Dated March 5th 1870

Gives and grants unto the said Wm C. Belcher and to his heirs. The South East 1/4 and the North East 1/4 of the South West 1/4 of Section 12 Township 15 North Range 2 West Mt Diablo &c

by the President
U. S. Grant
by J. W. Bennett Sec'y.

(Seal)

Recorded July 11th 1870

Liber B of Land Patents page 472.

Wm C. Belcher — Deed

— To —

W. F. Goad — Dated April 21st 1869

Stamp 50¢ cancelled

Cons $1.00

Remises releases and quit claims. All the South East ¼ and the North East ¼ of the South West ¼ of Section 12 in Township 15 North Range 2 West Mt Diablo &c

(Signed) W. C. Belcher (Seal)

Acknowledged April 27th 1869

Before W. Singer N. P. of Yuba Co.

Recorded April 28th 1869

Liber D. of Deeds page 302.

Wm F. Goad — Deed

— To —

Jacob S. Dungan — Dated March 31st 1870.

Cons. $1300.

Stamp $1.50 cancelled

Gives grants bargains sells quit claims and conveys. The following tracts of land situated in Colusa County &c.

The South East ¼ and the North East ¼ of the South West ¼ of Section 12. Township 15 North Range 2 West, and the East ½ of Section 22. Township 19 North Range 3 West &c containing in all 520 Acres according to the United States Surveys &c.

Hereby intending to convey all the interest the party of the first part now has or may hereafter acquire from the United States

(Signed) W. F. Goad (Seal)

Acknowledged March 31, 1870

Before Jno B. De Jarnett N. P.

Recorded July 11th 1870

Liber E of Deeds page 110.

The United States Patent

To

Will S. Green Dated Aug 5th 1869.

Gives and grants unto the said Will S. Green and to his heirs
The Section 24 in Township 15 North of Range 2 West Mt Diablo Meridian in the District of Lands subject to sale at Marysville. Containing 640 Acres according to the official plat of the Survey of the said Lands returned to the General Land Office by the Surveyor General which said Tract has been purchased by the said Will S. Green.

(Signed) By the President
U. S. Grant
by J. V. Burrill Secy.

Seal

Recorded Jany 12th 1870

Book B of Patents page 103.

Will S. Green — Deed

To

Peter Decker — Dated March 1st 1869

Con.s $1.00

"No Stamps"

Grants bargains sells and conveys &c all those pieces of land situated in the County of Colusa as

Section 24 in Township 15 North Range 2 West Mt Diablo &c

with covenants against acts of grantor and all persons claiming under him

Witness — (Signed) Will S. Green (Seal)

W. Singer

Acknowledged March 1st 1869

Before Wm Singer N. P.

Recorded Jany. 12th 1870

Liber D of Deeds page 608.

Sacramento Valley
Reclamation Company
—To—
The Capital Savings
Bank.

Deed of Trust

Dated July 24, 1871 Stamps $80. canc.d

To secure payment of $80000.

Grants bargains sells & conveys the following tracts of land situated in the County of Colusa and Yolo.

In Township 11 North Range 1 East Mount Diablo base and meridian. The West ½ of North East ¼ Section 4; the West ½ of North East ¼ and North West ¼ of Section 5; East ½ of South East ¼ of North West ¼ of South East ¼; the East ½ of North East ¼, the North West ¼ of North East ¼ of Section 6.

In Township 12 North Range 1 East Mount Diablo. The West ½ of North East ¼; the West ½ of South East ¼; the West ½ of Section 4; Section 5; East ½ of Section 6; East ½ of Section 7; Sections 8. 9; South ½, South West ¼ of

North East ¼, South East ¼ of North West ¼, West ½ of North West ¼ of Section 10; West ½ of South West of Section 11; North East ¼ of North East ¼, West ½ of North East ¼, West ½ of South East ¼, and West ½ of Section 15, Sections 16.17; East ½ of Section 18, 19.20, 21; West ½, West ½ of North East ¼, West ½ of South East ¼ and the South East ¼ of South East ¼ of Section 22; Lots 2 & 3 of Section 25; South ½ and lots 1.2.3.4 of Section 26; Section 27. 28, 29 30; East ½, East ½ of North West ¼, East ½ of South West ¼ of Section 31; West ½, North East ¼, West ½ of South East ¼ Section 32; East ½ and North West ¼ Section 33.

In Township 12 North Range 1 West &c

East ½, East ½ of North West ¼ and East ½ of South West ¼ of Section 24.

The following described lands situated in County of Colusa

Township 13 North Range 1 East

West ½ of South West ¼ Section 3; South East ¼ of Section 4; West ½ and West ½ of North East ¼ of Section 5; Sections 6. 7. 8. 9; North West ¼ and West ½ of South West ¼ Section 10; North ½, South West ¼ and West ½ of South East ¼ Section 16; Section 17, 18. 19. 20: West ½

of Section 21; West ½ of Section 28, 29, 30, 31; West ½ of Section 33 & Section 32,

Township 13 North Range 1 West.

Section 1. 2. 3; North East ¼ of North East ¼ and South East ¼ of South East ¼ of Section 9; Section 11, 12, 13; the North ½, South East ¼, East ½ of South West ¼ and North West ¼ of South West ¼ of Section 14; North ½ of North East ¼ Section 15; East ½ of North East ¼ and North West ¼ of North East ¼ of Section 23; East ½, North West ¼, East ½ of South West ¼ and the North West ¼ of South West ¼ of Section 24; the North East ¼, East ½ of South East ¼ and North East ¼ of North West ¼ of Section 25 and East ½ of Section 36.

Township 14 North Range 1 West

North West ¼ of North West ¼ Section 5, North ½ of North East ¼ and North West ¼ of Section 6; East ½ of Section 35 and Section 36,

Township 15 North Range 1 West;

West ½ of North West ¼ Section 15; Sections 16, 17, 18, 19. Southerly ½ of Section 20; Northerly ½ of Section 29; Section 30 and West ½ of South West ¼ of Section 32.

Township 15 North Range 2 West

South ½ of South East ¼ of Section 12, South ½ of North East ¼, North East ¼ of North East ¼, South ½, South ½ of North West ¼, North West ¼ of North West ¼ of Section 13; Section 24; East ½, North ½ of North West ¼; South East ¼ of North West ¼ and North East ¼ of South West ¼ of Section 25.

(Signed) The Sacramento Valley Reclamation Company

Wit. W. L. Bromley — by Wm Blanding Presidt
by R. Cosner Secy.

Ack^t July 24, 1871

By Wm Blanding Pres. and R. Cosner Sec'y & c Before W. L. Bromley N. P.

Recorded July 27, 1871

Book X deeds p. 254 Yolo County

and on Aug 1. 1871 in

Book E deeds p. 629 Colusa Co.

Swamp & Overflowed Lands

Township 17 North - Range 3 West.

Section	5.	N½
"	21.	W½
"	22.	E½, SE¼
"	23.	S½; NE¼.
"	27.	E½; NW¼.
"	26.	Entire
"	35.	E½
"	36.	SW¼

Township 17 North Range 5 West

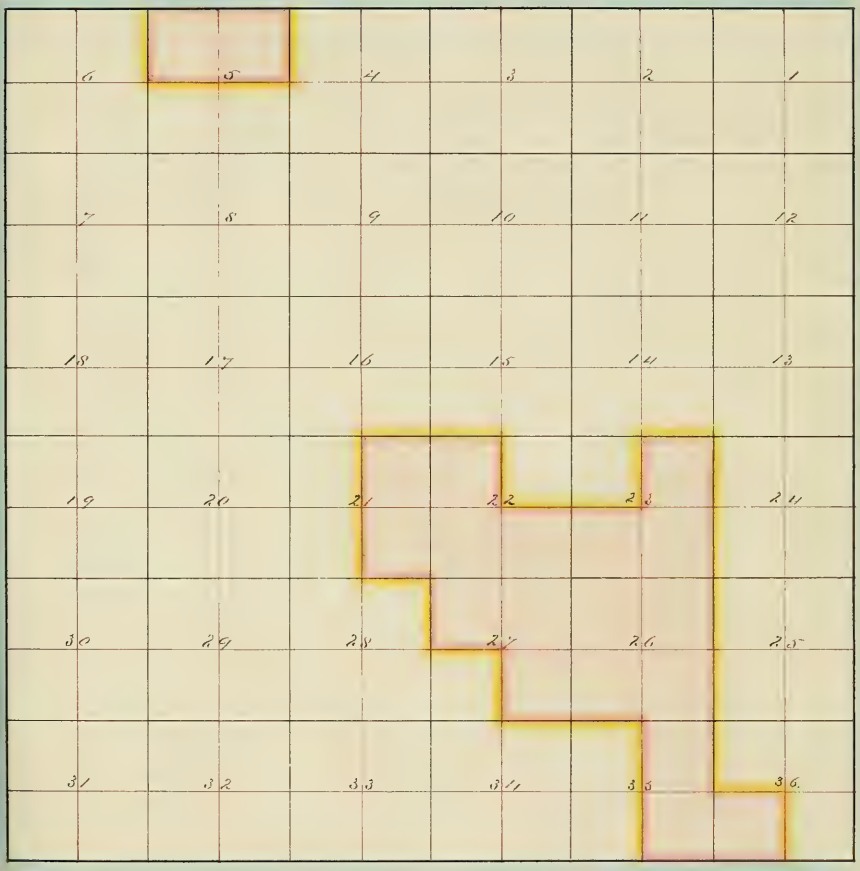

Township 17 North Range 3 West

Section	5.	North ½
"	21.	East ½
"	22.	West ½ and South East ¼
"	23.	South ½ and North East ¼
"	26.	Entire Section
"	27.	East ½ and North West ¼
"	35.	East ½
"	36	South West ¼

All marked "Swamp and Overflowed" but not listed, nor is any portion sold by the United States.

Township 17 North Range 3 West

Section 5. E. B. Mc Dow applies for North ½ June 23rd 1868. Surveyed Oct 1st 1868 approved Feby. 5th 1869 and First payment made March 16th 1869. Interest paid Dec 27. 1869.
Certificate of Purchase N° 2797 issued

Section 21 East ½; Section 22 West ½ and South East ¼. Section 23 East ½ and South West ¼, Section 26 whole Section, Section 27 North ½ and South East ¼. Section 35 East ½ Section 36 South West ¼,
Applied for by W. H. Stiles June 29th 1868 Surveyed Jany. 23rd 1869, Approved Feb 5th 1869 First payment made March 16th 1869 Certificate of Purchase N° 2799 issued March 25th 1869.

Swamp and Overflowed Lands

Survey No 459

Township 17 and 18 North Range 3 West
Section 33. South ½. Section 5 North ½
Section 4. North West ¼
Base and Meridian of Mt Diablo
Containing 800 Acres
Surveyed Oct 1. 1868.
For E. B. McDow
by J. M. Allen County Surveyor
Approved Feb 5. 1869.
by J. W. Bost Surveyor General
Approval recorded Feby 10th 1868

B of Surveyors Records page 284

First payment made March 16. 1869.
interest Dec 27th 1869
Certificate 2797 E

Application made June 23rd 1868.

Swamp and Overflowed Lands

Survey No 466

Township 1 North Range 3 West

Section 23. East ½ and South West ¼ Section 26.
" 36. South West ¼, Section 35 East ½
Section 27. East ½ and North West ¼ Section
22 South ½ and North West ¼ Section 21 East ½
Base and Meridian of Mt Diablo

Containing 2880 Acres

Surveyed Jan 23rd 1869
For W. H. Stiles
by J. M. Allen Co. Surveyor

Approved Feb 5th 1869
John W. Bost Surveyor General

Approval recorded Feb 10th 1869

B of Surveyors Records page 290

First payment March 16th 1869
Certificate March 25, 1869 No 2799.

W. H. Stiles — Deed

To

Elvadis B McDow — Dated Feb 11th 1869.

Cons $100.

Stamps 50¢ cancelled

Releases releases and quit claims, All the following described real estate situated in the County of Colusa as follows.

The East ½ and South West ¼ of Section 23 and Section 26. The South West ¼ of Section 36, the East ½ of Section 35. the East ½ and North West ¼ of Section 27. The South ½ and North West ¼ of Section 22, and East ½ of Section 21. Township 17 North Range 3 West Mt Diablo &c

Containing 2880 Acres of land

(Signed) W. H. Stiles (Seal)

Acknowledged Feb 11th 1869

Before Jackson Hart Co Clerk

Recorded Feb 11th 1869

Liber D of Deeds page 162

E. B. Mc Dow — Deed

— To —

Lewis Kupfper — Dated Feb 3rd 1870

Cons. $998 5/100

Stamp $1.00 cancelled

Remises releases and quit-claims. All the undivided 1/2 interest &c in the following described parcels of land situated in the County of Colusa &c

The East 1/2 and North West 1/4 of Section 27. The South 1/2 and North West 1/4 of Section 22. The East 1/2 of Section 21. The East 1/2 and South West 1/4 of Section 23. The whole of Section 26. The South West 1/4 of Section 36. and the East 1/2 of Section 35 in Township N° 17. North Range N° 3 West Mt Diablo Meridian

Witness (Signed) E. B. Mc Dow (Seal)

S. D. Wall

Acknowledged Feby. 3. 1870

Before S. D. Wall N. P

Recorded Feb 10th 1870

Liber D of Deeds page 642.

Swamp and Overflowed Lands

Township 18 North Range 2 West.

Section	29.	Entire
"	30.	Entire
"	31.	Entire
"	32	Entire

Township 18 North Range 2 West.

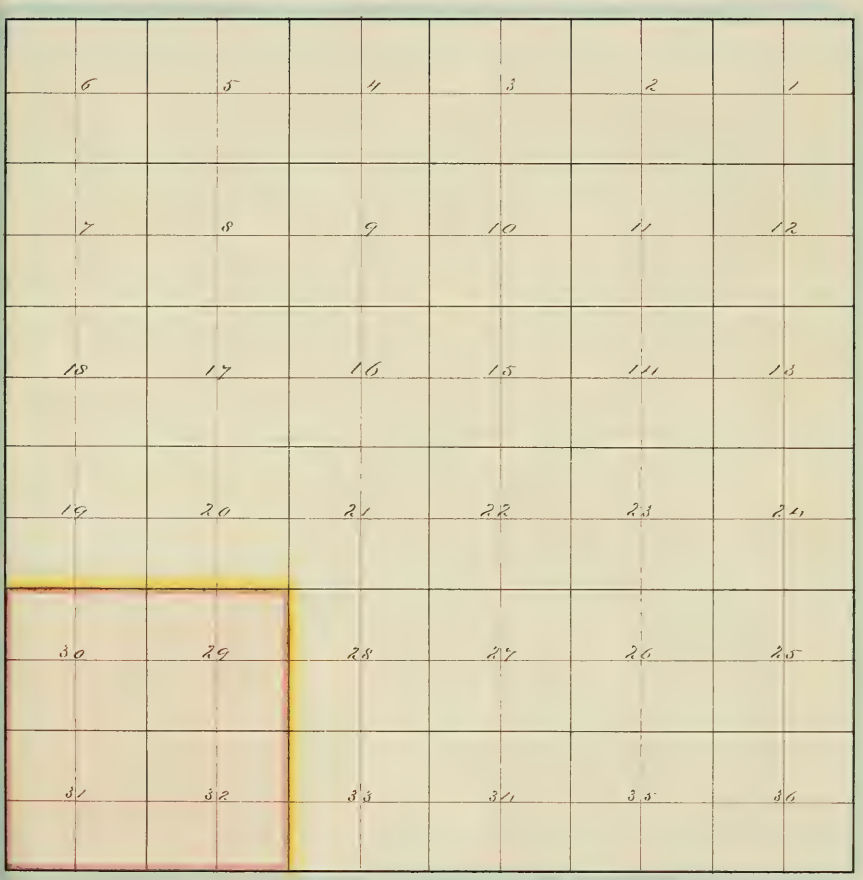

Township 18 North Range 2 West

Section 29,
" 30,
" 31,
" 32, not listed and not sold and no conflicts in United States Land Office

Township 18 North Range 2 West

Sections 29. 30. 31 and 32. C H Allen applies for entire Sections May 28. 1868.
Not surveyed

A J Scoggins applies for the same Dec 5 1868. Surveyed Janv. 2d 1869. Survey 470 Approved April 12th 1869.
First payment made Oct 12. 1869.
Certificate of Purchase 3005 issued Nov 13. 1869

A J. Scoggins makes application for same Sections July 26th 1871

Swamp and Overflowed Lands

Survey N° 470

Township 18 North Range 2 and 3 West

Sections 29. 30. 31 and 32 in Range 2 West

" 25. 26. East ½ of 27 and East ½ of North West ¼. North ½ of 34. 35 and 36 Range 3 West.

Base and Meridian of Mt Diablo

Containing 5200 Acres

For A J. Scoggins

by J. M. Allen Co Surveyor

Approved April 12th 1869

John W. Bost Surveyor General

by E. Twitchell Deputy

Approval recorded April 23. 1869

B of Surveyors' Records page 294

First payment made Oct 12th 1869

Certificate 3005 Nov 13. 1869.

W. J. Scoggins — Mortgage

To

W F Goad — Dated June 7th 1871

To secure payment of $22.907.23. Twelve months after date with interest at 1½% per month. Convys Sections 29. 30. 31. 32 Township 18 North Range 2 West and Section 25. 26. and East ½ and East ½ of North West ¼ Section 27, and North ½ of Section 34 and North ½ of Section 35 and North ½ of Section 36. Township 18 North Range 3 West &c

(Signed) W. J. Scoggins (Seal)

Acknowledged June 7th 1871
Before J. F. Wilkins Co. Clerk

Recorded June 7th 1871

Libr D of Mortgages page 290.

Swamp and Overflowed Lands

Township 18 North Range 3 West

Section	1	Entire
"	2	Entire
"	3	Entire
"	9	S/2
"	10	Entire
"	11	Entire
"	12	Entire
"	13	Entire
"	14	Entire
"	15	Entire
"	16	S/2: NE/4
"	22	Entire
"	23	Entire
"	24	Entire
"	25	Entire
"	26	Entire
"	27	E/2; E/2 of NW/4
"	28	S/2; NW/4.
"	33	S/2

Section	34.	N/r
"	35	N/r
"	36	N/r

Township 18 North. Range 3 West.

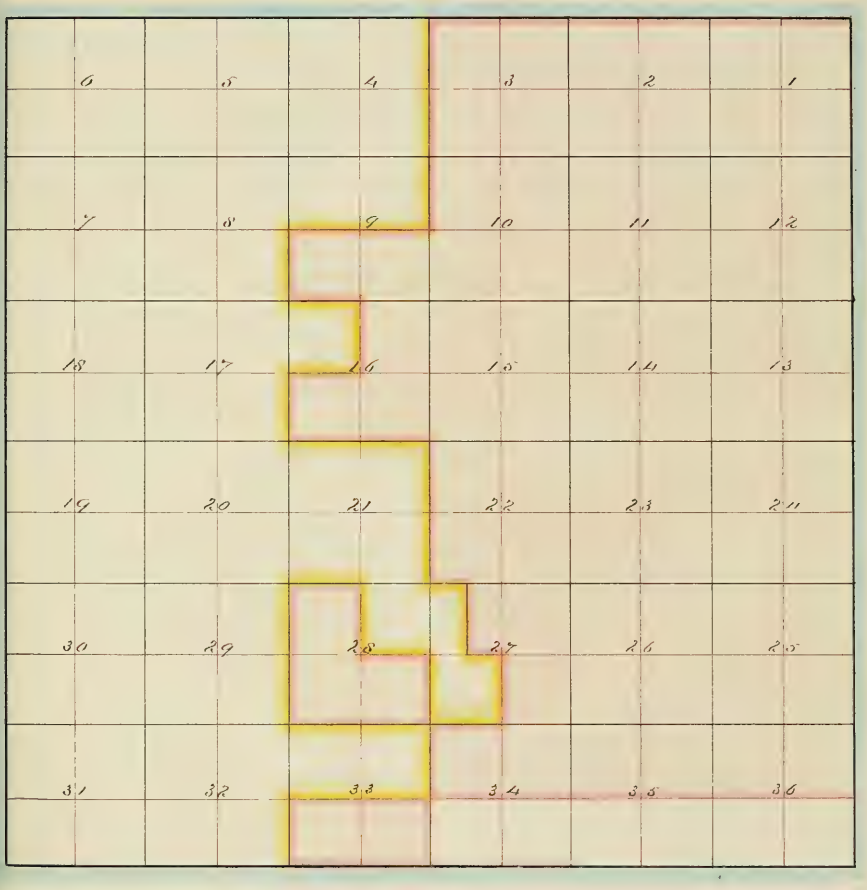

Township 18 North Range 3 West

Section	1.	Listed Surveyed for John Boggs Jan 16. 1869 Survey 468 approved April 12th 1869 First payment made June 12. 1869. Certificate of Purchase No 3558 Aug 28th 1871. Surveyed for John Boggs Sept 4. 1871. not approved.
"	2	Listed. same as Section 1
"	3	Listed same as Section 1
"	9.	South ½ Listed same as Section 1
"	10	Listed same as Section 1
"	11	Listed

		same as Section 1
Section	12.	Listed same as Section 1
"	13.	Listed same as Section 1
"	14	Listed same as Section 1
"	15	Listed Surveyed for John Boggs June 16. 1869 Survey N° 468. Approved April 12. 1869 First payment made June 12. 1869 Certificate of Purchase 3558. Aug 28. 1871. Surveyed for John Boggs Sept 4th 1871. Survey N° 626 not approved
"	16	Listed same as Section 15
"	22	Listed same as Section 15

Section 23 Listed
same as Section 15

" 24 Listed
same as Section 15

" 25 C H Allen applies for entire Section May 28, 1868, not surveyed
A. J. Scoggins makes application for entire Section Dec 5, 1868 Surveyed Jany 2, 1869 Survey No 470 approved April 12, 1869
First payment Oct 12, 1869. Certificate of Purchase No 3005 Nov 13, 1869
A. J. Scoggins makes application for entire Section July 26, 1871 not surveyed

" 26 Listed
same as Section 25

" 27 East ½ and East ½ of North West ¼ Listed
same as Section 25.

Section 28. Entire section sold by United States to W. C. Belcher Feb 27, 1869 and Patent issued Aug 5, 1869.

" 33. South ½ Listed
E B. McDow makes application June 23, 1868. Surveyed Oct 1, 1868 Approved Feb 5th 1869. Survey No 459. First payment made Mch 16, 1869. Interest paid Dec 27, 1869 Certificate of Purchase

" 34 North ½ Listed
C. H. Allen makes application May 28, 1868, not surveyed
A J. Scoggins makes application Dec 5. 1868. Surveyed Jany 2, 1869 Survey No 470 Approved April 12 1869. First payment Oct 12, 1869 Certificate of Purchase 3005 Nov 13, 1869
A J. Scoggins makes application for North ½ July 26th 1871 Not Surveyed

Section 33,		Listed
		same as Section 34.
"	36	North ½ Listed
		same as Section 34.

Township 18 North Range 3 West

Listed as follows

Section 1, 2, 3. Approved to State Dec 19, 1866. List N° 3.
" 9 South ½ " " " " " " " 3
" 10, 11, 12, 13, 14, 15. " " " " " " " 3
" 16 North ½ " " March 11, 1871 " " 23

" 22, 23, 24, 25, 26. " " Dec 19, 1866 " " 3
" 27 East ½ and
" " East ¼ of North West ¼ Approved Dec 19, 1866
List N° 3.
Section 33. South ½ Approved to State Dec 19, 1866 List N° 3.
" 34 North ½ " " " " " " " 3
" 35 " " " " " " " " " 3
" 36 " " " " March 11, 1871. " " 23

Section 28 The entire Section 28 sold to W. C. Belcher Feby 27th 1869 and Patent issued Aug 5th 1869.

The United States

To

The State of California

Patent

Dated July 20. 1867.

Recites the Act of Congress of September 28. 1850 and that in pursuance of instructions from the General Land Office the several tracts of land hereinafter described have been selected as Swamp and Overflowed lands coming to the State of California under the Act aforesaid, being situated in the District of lands subject to sale at Marysville.

Township 18 North Range 3 West

South ½ Section 9. East ½ and East ½ of North West ¼ Section 27. South ½ of Section 33. North ½ Section 34, North ½ Section 35. Containing 1680 Acres

Gives and grants the above described tract of land to the State of California in fee simple subject to the disposal of the Legislature thereof and to its assigns forever &c.

(Signed) By the President
Andrew Johnson
by Frank Couvis Sec'y.

(Seal)

Recorded Liber 1 of U. S. Swamp Land Patents
State Land Office p. 414.

The United States

To

The State of California

Patent

Dated July 20. 1867.

Recites the Act of Congress approved Sep 28. 1850 and that in pursuance of instructions from the General Land Office the several tracts of land hereinafter described have been selected as Swamp and overflowed lands coming to the State under the act aforesaid situated in the District of lands subject to sale in Marysville described as follows

Township 18 North Range 3 West

All of Sections 1. 2. 3. 10. 11. 12. 13. 14. 15. 22. 23. 24. 25. 26.

Containing 12040 Acres

Gives & grants the the said State of California in fee simple subject, to disposal of the Legislature thereof the tract of land above described (Signed) By the President

Andrew Johnson

by Frank Cowan Sec'y.

Recorded in State Land Office Liber
1 of U.S. Swamp Land Patents p. 47.

Swamp and Overflowed Lands

Survey No. 459.

Township 17 & 18. North Range 3 West

Section 33. South ½
" 5. North ½
" 4. North West ¼

Base and Meridian of Mount Diablo

Containing 800 Acres

Surveyed Oct 1. 1868. for E. B. McDow
by J. M. Allen
Surveyor

Approved Feb 5. 1869 by John W. Bost
Surveyor General

Recorded Feb 10. 1869 B of Surveyors
Records p. 284.

Received in State Register Office
Feb 5. 1869

First payment made March 16. 1869
interest paid Dec 27. 1869. Certificate of Purchase
2797 E.

Swamp and Overflowed Lands.

Survey No. 468.

Township 18 North Range 2 & 3. West
Township 19. North Range 3. West

Ranges 2 & 3 West

Sections 20. 19. 24. 23. 22. 15. 14. 13. 18. 17. 8. 7. 12. 11. 10. 16. North ½; 9 South ½; 3. 2. 1. 6. 5. Township 18 North Range 2 & 3 West

" 36 South ½; 35, 34, 28. North East ¼, 27, 26. South West ¼; 22 West ½; 21 East ½, 16 West ½ and South East ¼; 9. South West ¼; 8 South East ¼ Township 19 North Range 3 West. Base and Meridian of Mount Diablo

Surveyed Jan. 16. 1869 for John Boggs by J. M. Allen Co. Surveyor

Approved April 12. 1869 by J. W. Bost Surveyor General by E. Twitchell Dep'y.

Approval received April 23. 1869 in S. Surveyors Records p. 292

First payment June 12, 1869. Certificate

of Purchase N° 3558, Aug 28. 1871.

Swamp and Overflowed Lands

Survey No. 470

Township 18 North Range 2 & 3 West

Section 29. 30. 31. & 32 Range 2 West
" 25. 26. East ½ of 27 and East ½ of North West ¼, North ½ of 34, 35, 36 Range 3 West.

Containing 5200 acres Surveyed Jan 2. 1869 for A. J. Scoggins by J. M. Allen Co. Surveyor

Approved April 12. 1869. John W Bost. Surveyor General per E. Twitchell Dep't.

Approval recorded April 23. 1869

B of Surveyors Records p. 294

First payment Oct 12. 1869.

"over"

Certificate of Purchase 3005. Nov 13, 1869.

Swamp and Overflowed Lands

Townships 18. 19. North Range 3. West

Survey 626.

Sections 1. 2. 3. 10. 11. 12. 13. 14. 15. 22, 23. 24, South ½ of Section 9 and North ½ of Section 16. Township 18.

" 27. 34. 35, South West ¼ Section 26. North East ¼ of Section 28. East ½ of Section 21. West ½ of Section 22. West ½ and South East ¼ of Section 16, South East ¼ of Section 8 in South West ¼ of Section 9. Township 19 North Range 3 West

Base and Meridian of Mount Diablo

Containing 12320 Acres

Surveyed Sept 4, 1871 for John Boggs

by E J Edwards

Co. Surveyor

Recorded D of Surveyors Records p. 127.

Not approved

A. J. Scoggins
To
W. F. Goad

Mortgage
Dated Dec 4. 1869
To secure payment of $10.000
Conveys Sections 29. 30. 31. 32 Township 18 North
Range 2 West. Section 25. 26. East ½, and East ½
of North West ¼ Section 27. North ½ of Section
34, South ½ of Section 35, and North ½ of
Section 36. Township 18 North Range 3 West
Mount Diablo Meridian
Duly signed acknowledged and
Recorded Dec. 6. 1869. Liber
6 Morts p. 52.

Cancelled on margin of the Record
June 7. 1871. by W. F. Goad witness J. F.
Wilkins by S. M. Bishop Dep.

A. J. Scoggins

To

W. F. Goad

Mortgage

Dated June 7. 1871

To secure payment of $22907.23 twelve months after date with interest at 1½% per month,

Conveys Sections 25. 26 and East ½, and East ½ of North West ¼ Section 27 and North ½ of Section 34, and North ½ of Section 35 and North ½ of Section 36 Township 18 North Range 3 West &c (and other property)

(Signed) A. J. Scoggins (Seal)

Ack^d June 7. 1871

Before I F Wilkins Co Clerk

Recorded June 7. 1871

Liber D Morts. p. 290.

The United States

— To —

William C. Belcher.

Patent

Dated Aug 5. 1869.

Gives and grants unto William C. Belcher and to his heirs the Section 28 in Township 18. North Range 3 West Mount Diablo Meridian in District of land subject to sale at Marysville, Cal.

Containing 640 Acres according to the official plat of the Survey of said lands returned to the General Land Office by the Surveyor General, which said tract has been purchased by said W. C. Belcher

Signed by the President

U. S. Grant

by J. Burnett Sec.

{ Seal of Land Office }

Recorded Jan 12. 1870

Liber B Land Patents p. 58.

W. C. Belcher

To

Peter Decker

Deed

Dated Dec 29, 1869 Con.$ 5.

Remises releases and quit claims the whole of Section 28 Township 18. North Range 3 West Mount Diablo Meridian

(Signed) W. C. Belcher (Seal)

Ack^d Dec 29, 1869

Before W. Singer N. P. Yuba Co

Recorded Jan 12, 1870

Liber D of Deeds p. 610

Swamp and Overflowed Lands

Township 19 North Range 3 West

Section	8.	S E ¼.
"	9.	N W ¼.
"	16.	Entire
"	21.	E ½
"	22.	W ½
"	26.	S W ¼
"	27.	Entire
"	28.	N E ¼
"	34.	Entire
"	35.	Entire
"	36	Entire

Township 19 North. Range 5 West.

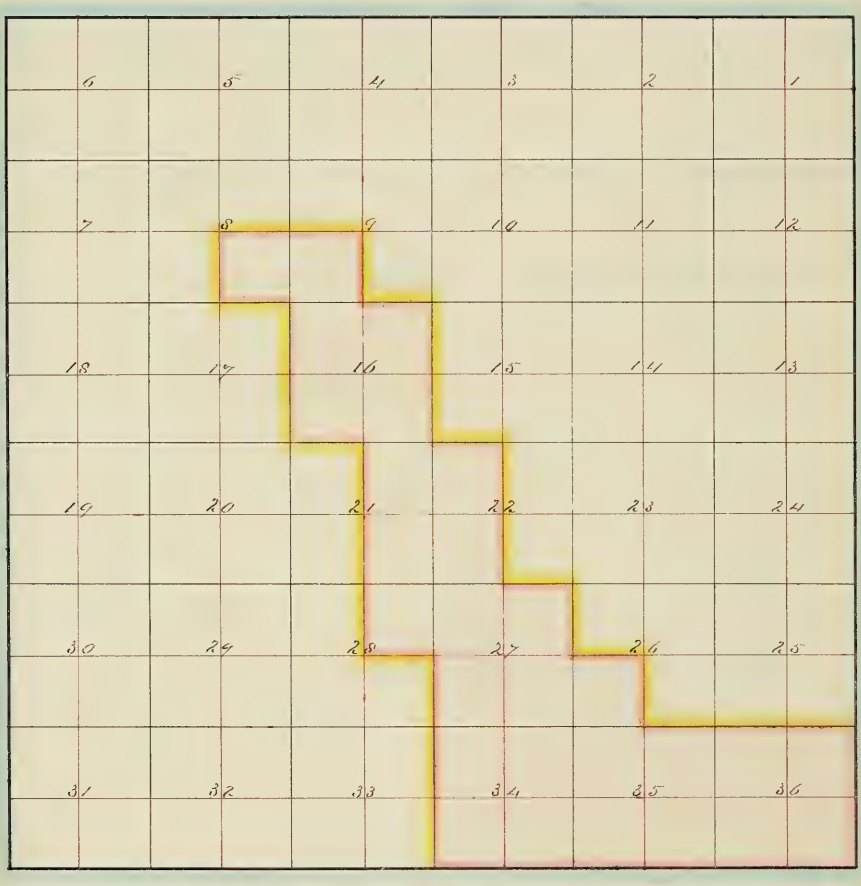

Listed as follows

Section	8.	South East ¼ Approved to State Nov 24, 1866 List-3
"	9.	South West ¼ Approved to State Nov 24, 1866 List 3
"	16.	North West ¼ and South ½ Approved to State March 11, 1871. List 23.
"	21	East ½ Approved to State Nov 24, 1866 List-3
"	22	West ½ " " " " " " 3
"	26	South West ¼ " " " " " " 3
"	27	——— " " " " " " 3
"	28	North East ¼ " " " " " " 3
"	34	
"	35	
"	36	Approved to State Mch 11, 1871 List 23.

Township 19 North Range 3 West

Section	8.	South East ¼
"	9	South West ¼
"	16	West ½ & South East ¼
"	21	East ½
"	22	West ½
"	26	South West ¼
"	27	———
"	28	North East ¼
"	34	———
"	35	———
"	36	South ½

Surveyed for John Boggs Jan 16, 1869

Approved April 12, 1869

First payment made June 12, 1869

Certificate 3558 Aug 28, 1871.

The United States

To

The State of California

Patent

Dated Aug 30. 1871

Recites the Act of Congress of Sept 28. 1850 and that in pursuance of instructions from General Land Office the several tracts of land hereinafter described have been selected as Swamp and Overflowed land coming to the said State, situated in the District of lands subject to sale at Marysville, as follows.

Township 19 North Range 3 West, The North West ¼ and South ½ of Section 16; the South ½ of Section 35.

Gives and grants unto the said State of California in fee simple, subject to the disposal of the Legislature thereof the tracts of land above described (Signed) by the President

(Seal) U. S. Grant

by J. Parrish Sec'y.

Recorded in State Land Office in Book 1 United

States Swamp Land Patents p. 47.

The United States

To

The State of California

Patent

Dated July 20. 1867.

Recites the Act of Congress approved Sep. 28. 1850 and that in pursuance of instructions from the General Land Office the several tracts of land hereinafter described have been selected as Swamp and Overflowed Lands coming to the State, situated in the District of lands subject to sale at Marysville described as follows

Township 19 North Range 3 West

All of Sections 34 & 35. Containing 1280 Acres, gives and grants unto the said State of California in fee simple, subject to disposal of the Legislature thereof the tract of land above described. (Signed) by the President

(Seal)

Andrew Johnson

by Frank Cowan Sec'y.

Recorded in State Land Office in

Book 1 of U. S. Swamp Land Patents p. 47,

The United States

To

The State of California

Patent dated July 20. 1867.

Recites the Act of Congress of Sept 28, 1850, and that in pursuance of instructions, from the General Land Office the several tracts of land hereinafter described have been selected as Swamp and overflowed lands enuring to the State of California under the act aforesaid, being situated in the District of Land subject to sale at Marysville California

Township 19 North - Range 3 West

The S E 1/4 Sec 8 - the S W Sec 9 - E 1/2 of Sec 21, the W 1/2 of Sec 22, the S W 1/4 Sec 26, All of Sec 27, and the N E 1/4 of Sec 28, Containing 1920 Acres

Gives and grants to the State of California in fee simple subject to the disposal of the Legislature thereof the tracts of land above described (Signed)

Seal

By the President

Andrew Johnson
by Frank Cowan
Secretary

Recorded in 1 of U.S. Swamp Land
Patents, State Land Office page 44.

Swamp and Overflowed Lands

Survey No. 468.

Township 18 North Range 2 & 3. West
Township 19 North Range 3. West
Ranges 2 & 3 West

Sections 20, 19, 24, 23, 22, 15, 14, 13, 18, 17, 8, 7, 12, 11, 10, 16 North ½, 9 South ½, 3, 2, 1, 6, 5. Townships 18 North Range 2 & 3 West 36 South ½, 35, 34, 28 North East ¼, 27, 26. South West ¼, 22 West ½, 21 East ½, 16 West ½ and South East ¼, 9 South West ¼, 8 South East ¼, Township 19 North Range 3 West

Base and Meridian of Mount Diablo
Containing 17,440 Acres
Surveyed Jan 16, 1869 for
John Boggs
by J. M Allen Co Surveyor
Approved April 12, 1869 by J. W. Bost
Surveyor General
by E. Twitchell Dep't.

Approval recorded April 23. 1869. B. of Surveyors Records p. 292.

First payment made June 12. 1869

Certificate 3558 Aug 28. 1871.

Swamp and Overflowed Lands

Townships 18. 19 North Range 3 West

Survey 626.

Sections 1. 2. 3. 10. 11. 12. 13. 14. 15. 22. 23. 24. South ½ of Section 9 and North ½ of Section 16. Township 18.

" 27. 34. 35. South West ¼ of Sec 26, North East ¼ of Section 28. East ½ of Section 21. West ½ of Section 22. West ½ and South East ¼ of Section 16. South East ¼ of Section 8 and South West ¼ of Section 9. Township 19 North Range 3 West.

Base and Meridian of Mount Diablo,

Containing 12320 Acres

Surveyed Sep 4, 1871 for John Boggs

by E. J. Edwards Co. Surveyor

Recorded D of Surveyors Records p. 127

Not approved.

Petition

for the formation of Reclamation District

No 108.

Before the Board of Supervisors of Yolo Co.

Aug 17, 1870.

The undersigned present Petition showing that they desire to adopt measures to reclaim the body of Swamp and overflowed lands described in the Schedule hereto annexed, and for that purpose to form a District to include the same.

The number of Acres is 74085 87/100 acres of which Petitioners are holders of Certificates of Purchase from the State of California, and other evidences of title to 42.279 87/100 acres, representing more than one half of all the lands within the proposed District. That the lands included within the limit of the proposed District are situated in Yolo and Colusa Counties of which 40.805 35/100 Acres are situated in Yolo Co. and 33280 52/100 acres are situated in Colusa Co.

The Schedule shows the several tracts of

land in the District, the number of acres in such tract, and the names of the owners thereof so far as known,

That the said body of land is susceptible of one mode of reclamation.

Prays that after due publication and the hearing of the same, you will grant the same and allow the formation of the said District. (Signed) The Sacramento Valley Reclamation Company by

Wm Blanding Pres.

Louis A. Garnett

A. N. Rose

Chas V. Reed.

verified by Louis A. Garnett Aug 15. 1870,

Before I. G. Merrick N. P.

In the following Schedule, although much other property is mentioned, the Searcher only reports those Sections which are claimed by the signers to the foregoing petition

Township 11. North Range 1 East

Section	Owner	Subdivision	Acres
11.	A H Rose	North East 1/4	160
2.	"	Whole	640
3.	"	East 1/2	320
"	"	East 1/2 of North West 1/4	80
"	"	North West 1/4 of North W 1/4	40
12.	L. A. Garnett	North 1/2	320
"	"	North 1/2 of South West 1/4	80
"	"	North 1/2 of South East 1/4	80
1.	"	Whole	640
4.	Sac. Valley Reed Co.	North West 1/4	160
"	"	West 1/2 of North East 1/4	80
3	"	South West 1/4 of North W 1/4	40
4	"	East 1/2 of North East 1/4	80
5	"	West 1/2 of North East 1/4	80
"	"	North West 1/4 of South East 1/4	40
"	"	North West 1/4	160
"	"	North 1/2 of South West 1/4	80
6	"	North East 1/4	160
"	"	East 1/2 of South East 1/4	80
"	"	North West 1/4 of South East 1/4	40
"	"	West 1/2 of North West 1/4	80
"	"	North East 1/4 of North W 1/4	40
14	C. F. Reed	North West 1/4 of S. E 1/4	40.

Township 11 North Range 2 East

Section	Owner	Subdivision	Acres
16	L. A. Garnett	North West 1/4	160
17	"	North East 1/4	160
5	"	Whole	640.
6	"	"	640
9	"	"	636.10
7	"	North East 1/4	
"	"	East 1/2 of North West 1/4	
"	"	North West 1/4 of North West 1/4	
"	"	East 1/2 of South East 1/4	440
"	"	North West 1/4 of S. E 1/4	
"	"	North East 1/4 of South W 1/4	
8	"		
4	"	Whole	640
"	"	Fractional West 1/2	388.36
10	Chas F. Reed	" South East 1/4	
15	"	Fractional West 1/2	
"	"	" North 1/2	409
16	"	North West 1/4 of South East 1/4	
		North East 1/4	160

Township 12 North Range 1 East

35	A. H. Rose	Whole	640

Section	Owner	Subdivision	Acres
34	A. H. Rose	Whole	640
36	Sac. Valley Rail Rd Co	Fractional Section	584.24
4	"	West ½ of North East ¼	
"	"	West ½ of South East ¼	
"	"	North West ¼	
"	"	South West ¼	
5	"	Whole	
6	"	North East ¼	
"	"	South East ¼	
7	"	North East ¼	
"	"	South East ¼	
8	"	Whole	
9	"	"	
10	"	South East ¼	
"	"	South West ¼ of North E ¼	
"	"	South West ¼	
"	"	South East ¼ of N W ¼	
"	"	West ½ of North West ¼	
11	"	West ½ of South West ¼	
15	"	North East ¼ of North East ¼	
"	"	West ½ of North East ¼	
"	"	West ½ of South East ¼	
"	"	North West ¼	

Section	Owner	Subdivision	Acres
15.	Sac. Valley Rec. Co.	South West 1/4	
16.	"	Whole	
17.	"	"	
18.	"	North East 1/4	
"	"	South East 1/4	
19.	"	Whole	
20.	"	"	
21.	"	"	
22.	"	West 1/2 of North East 1/4	
"	"	South East 1/4 of South East 1/4	
"	"	West 1/2 of South East 1/4	
"	"	North West 1/4	
"	"	South West 1/4	
25	"	Fractional South West 1/4	
26	"	South 1/2	
"	"	South 1/2 of North West 1/4	
"	"	Frac. South 1/2 of North East 1/4	
27	"	Whole	
28.	"	"	
29.	"	"	
30.	"	"	
31	"	East 1/2	
"	"	East 1/2 of West 1/2	

Townships 13 North Range 1. East.

7	Sac. Valley Rail Road Co	Whole	640
8	"	"	640
9	"	"	640
10	"	North West 1/4	160
"	"	West 1/2 of South West 1/4	80
16	"	West 1/2	320
"	"	South West 1/4	160
"	"	West 1/2 of South East 1/4	80
17	"	Whole	640
18	"	"	640
19	"	"	640
20	"	"	640
21	"	West 1/2	320
28	"	West 1/2	320
29	"	Whole	640
30	"	"	640
31	"	"	640
33	"	West 1/2	320
32	"	Whole	640
3	"	West 1/2 of West 1/2	80
4	"	South East 1/4	160
5	"	West 1/2	320
"	"	West 1/2 of North East 1/4	80

6	Sac. Valley Rec^n Co	Whole	640.

Township 12 North Range 1 West

24	Sac. Valley Rec^n Co	Whole	640
23	"	East ½ of North East ¼	80
23	"	North East ¼ of South E ¼	40
25	"	East ½ of North West ¼	80
"	"	North West ¼ of North West ¼	40

Township 12 North Range 2 East

32	Louis A Garnett	Frac. South ½	260
33	"	Frac South West ¼	
31	"	South ½	
"	"	Frac North ½	
30	"	South East ¼ of South W. ¼	510.68.

Township 12 North Range 1 East

32	Sac. Valley Rec^n Co	North East ¼	
"	"	West ½ of South East ¼	
"	"	North West ¼	
"	"	South West ¼	
33	"	North East ¼	
"	"	South East ¼	
"	"	North West ¼	

Township 13 North Range 1 West

1.	Sac. Valley Rel^m Co	Whole	640
2	"		640
3	"		640
11	"		640
12	"		640
13	"		640
14	"	North East 1/4	160
"	"	East 1/2 of North West 1/4	80
"	"	North West 1/4 of North W 1/4	40
"	"	North 1/2 of South East 1/4	80
"	"	South East 1/4 of South East 1/4	40
24	"	North East 1/4	160
"	"	North East 1/4 of North West 1/4	40
"	"	North 1/2 of South East 1/4	80
"	"	South East 1/4 of South East 1/4	40
9	"	East 1/2 of South East 1/4	80
"	"	South East 1/4 of North East 1/4	40
10	"	South West 1/4 of South West 1/4	40
14	"	South West 1/4 of South East 1/4	40
"	"	East 1/2 of South West 1/4	80
"	"	North West 1/4 of South West 1/4	40
"	"	South West 1/4 of North West 1/4	40
15.	"	North East 1/4 of South East 1/4	40

15	Sac. Valley Rec'n Co	South ½ of North East ¼	80
"	"	East ½ of North West ¼	80
"	"	North West ¼ of North West ¼	40
23	"	East ½ of North East ¼	80
"	"	North West ¼ of North East ¼	40
24	"	South West ¼ of South East ¼	40
"	"	East ½ of South West ¼	80
"	"	North West ¼ of South West ¼	40
"	"	South ½ of North West ¼	80.
"	"	North West ¼ of North West ¼	40
25	"	East ½ of South East ¼	80
"	"	North East ¼	160
"	"	North East ¼ of North West ¼	40
9	"	North East ¼ of North East ¼	40
15	"	North ½ of North East ¼	80

Township 14 North Range 1 East

31	J. F. Wilkins	West ½	320
"	"	South East ¼	160

Township 14 North Range 1 West

34	Sac Valley Rec'n Co	South East ¼	160
35	"	East ½	320

35	Sac. Valley Rail Road Co	South West ¼	160
36	"	Whole	640

Aug 17, 1870. Ordered that this Petition be filed by the Clerk and that the same with the Schedule be published for 4 weeks next preceding the hearing thereof in the "Yolo Democrat" and that said Petition be heard at an adjourned meeting of this board to be held at Woodland on Monday 19th September next, Also that clerk publish with said petition a certified copy of this order

Attest (Signed) E Roberts Chest.

E. Bynum. Clerk

by J. L. Simpson Dep.

Certified to be a true copy of the order of said Board Aug 17, 1870 by E. Bynum Clerk

Sept 19, 1870. H. Saunders being duly sworn deposes and says that he is the publisher of the Yolo Democrat published in Woodland, that annexed petition, Schedule and order of the Board &c was duly published in said newspaper for 4 weeks next preceeding the 19th of September, the

day fixed for hearing said Petition, on the 20th & 27th ult August, and on 3rd 10th & 17th of Sep. 1870

Sworn to & Before W. H. Emery N.P. Sep 19. 1870

Endorsed Suc. Valley Reclamation Co.

Proof of Publication Filed Sep 19. 1870 by

E. Bynum Clerk

by J. L. Simpson Dep't.

Sep 28. 1870 The Board found that the Statements in the Petition set forth are correct and that no land is improperly included or excepted from said District ordered that said Petition be and it is accordingly approved (Signed) E. Roberts

President of the Board

Attest E. Bynum Clerk

Recorded in the Co. Recorders Office of Yolo County Sep 28. 1870 Book A of Reclamations of Swamp Lands on page —

All the foregoing certified to be true copies by E Bynum, Clerk &c by C. J. Giddings Dep't.

And filed in Co Clerks office of Colusa Co. Oct 1. 1870.

The trustees file plans of the work

and estimates of the cost, together with estimates of the incidental expenses of superintendance, repairs &c of reclamation &c.

Prepared by John D Hoffman with the evidence of Genl. T. Alexander of U.S. Engineer corps.

submitted by Louis J. Garnett.
H. H. Rose
Chas F Reed. Trustees

Sept. 28. 1870

Addressed to the Supervisors of Yolo and Colusa Company;

George Hogan represents that certain lands owned by him are included in the district proposed to be formed for reclamation that they are owned by him as part of the Jimeno Rancho, under patent of the United States, that he does not consent that his lands shall be made part of the reclamation District Wherefore prays that they may not be included therein

Assessments

The schedule of Assessments made by

the Commissioners and filed in the County Treasurers office, shows payment on all the lands situated in Colusa Co, except the following

Township 13 North Range 1 East

Section 33. | West ½

Township 13 North Range 1 West

Section	15	North ½ of North West ¼
		South East ¼ of North West ¼
		South ½ of North East ¼
		North East ¼ of South East ¼
"	10	South West ¼ of South West ¼
"	9	South East ¼ of North East ¼
		East ½ of South East ¼
"	24	South ½ and North West ¼ of North W ¼
		East ½ and North West ¼ of South West ¼
		South West ¼ of South East ¼
"	36	East ½

Township 14 North Range 1 West

Section	35	South ½ of North West ¼
"	5	North West ¼ of North West ¼
"	6	North West ¼ - North ½ of North East ¼

Township 15 North Range 1 West

Section	20	South East 1/4
"	29	
"	30	

Township 17 North Range 3 West.

Section	22.	South East 1/4

Petition

for the formation of Swamp Land District

No. 124

Before the Board of Supervisors of Colusa County

Aug 18. 1871.

Petition shows that the undersigned desire to adopt measures to reclaim the body of Swamp and overflowed lands described in the Schedule hereto annexed and for that purpose to form a district to include the same, in pursuance of the Act of the Legislature approved March 28. 1868. A description of the lands is set forth by Township, Section, Range and subdivision of Section in said Schedule.

The number of acres in the whole is 20,060 acres of which petitioners are holders of Certificates of Purchase, Patents or other evidences of title to 10495 acres, representing more than one half of all the lands within the district.

The lands included within the limits of the proposed District are Swamp and Overflowed lands, and are situated entirely in Colusa County, and lie in one body, and are susceptible of one

mode of reclamation.

The quantity of land sold within said District is 18.740 acres, and unsold 1320 acres, and number of acres in each tract, and the names of the owners thereof when Known and if not Known described as unknown and particularly set forth in the Schedule.

Therefore prays &c that the Honorable Board will allow the formation of said District

From this Schedule the Searcher has selected only those portions which are under examination.

Township 14 North Range 1 West

Section 6.	A. H. Rose	North ½
" 5.	"	North West ¼ of North West ¼

Township 14 North Range 2 West

Section 1.	Wm Blanding	East ½ of North East ¼, 80 acres

Township 15 North Range 1 West

Section 32	A. H. Rose	West ½ of South West ¼ 80 acres

Township 15 North Range 1 West

Section 30	Sac Valley Reclⁿ Co	Whole	565
20	"	South West ¼	
29	"	South West ¼	480
32	"	North West ¼	
16	"	South ½	320
17	"	South ½	320
16	"	North ½	
17	"	North East ¼	560
"	"	East ½ of North West ¼	
"	"	West ½ of North West ¼	80
18	"	Whole	640
19	"	"	640
20	"	South East ¼	160
29	"	West ½	320

Township 15 North Range 2 West

13	Sac Valley Reclⁿ Co	South ½ of North West ¼	80
"		South ½	320
24		Whole	640
25		East ½	320
"		East ½ of North West ¼	80
"		North West ¼ of North West ¼	40
"		North West ¼ of South West ¼	40

(Signed) by.

"over"

J. B. Brainbridge
Moses Stinchfield
Wm Blanding
H. H. Rose
by Wm Blanding
his Atty in fact
The Sacramento Valley Reclamation Co by W. Blanding Prest.

The Petition and Statement is verified by Moses Stinchfield Aug 18. 1871 Before J. B. De Jarnatt N.P. Colusa Co.

Oct 5. 1871 The Board of Supervisors found that the Statements set forth in the Petition are correct with the exception that the following tracts of land mentioning several tracts, among them: Section 24, Township 15 North Range 2 West, are improperly included — approve the Petition with the exception of said tracts.

Recorded in Book A Records of Swamp lands Colusa Co. on page 21 Oct 27. 1871.

Sept 26, 1871 John C Addington being duly sworn deposes and says that he is the

printer and publisher of the Colusa Sun a weekly newspaper printed and published in Colusa Co. and that the annexed Petition, Schedule and order of Publication have been published in said newspaper for 4 weeks next preceding the 26th September 1871 the day set for hearing said petition to wit, on 2d 9th & 23d of Sep 1871

Sworn to before I F Wilkins Clerk Sep 26. 1871

a printed copy of the Petition & Schedule and of the order for hearing, accompanies this affidavit,

Sep 26— Peter Decker files protest claiming that Section 24 Township 15 North Range 2 West is owned by him by Patent under the United States and praying that same be excepted from this District

A.J. Coghill files protest claiming that certain lands claimed by him, be excepted from the Reclamation District

Sep 26 George Hagan files Protest claiming that certain lands set out in the Schedule are owned by him under Patent from the United States, that they form part of the Jimeno Grant and prays that they be excepted from the proposed District.

Thomas Kimball files protest claiming that certain lands included in the Schedule are owned by him under Patent from the United States being part of the Jarvis Grant and praying that same be excluded from the proposed District.

Oct 5. 1871. Copy of By Laws filed and showing appointment of Trustees, A. H. Rose O. A. Harris and Moses Shinchfield and making their places of business at Colusa. Recorded A of Swamp lands fo. 125.

" 16 " Notice from the Surveyor General filed, that a certified copy of a petition for the formation of a Swamp Land District in Colusa Co. has been received at his office, and that the number assigned to this contract is 124

May 9. 1871 The Board of Trustees make report of plans and specifications and new estimates of costs &c.

Plan

The Trustees propose to cause to be erected a Levee commencing at the mouth of Upper

Sycamore Slough on the West bank of the Sacramento River thence Northerly up and along and as near as possible to the West Bank of said River to the Eastern boundary of the Town of Colusa.

Also a Levee commencing on the West bank of the Sacramento River at the Western boundary of the Town of Colusa thence following the West bank of said river and as near thereto as the character of the ground will permit, Northerly a distance of 6 miles. Said Levee to be built on average of 5 feet in height and four feet down slope 3 feet to 1 on the river side, and 2 feet to 1 foot on inside

Estimated cost of constructing said Levee $44210

Incidental expenses of Superintendents &c $5000.

Total estimated cost of Reclamation $49210

Feb 8. 1872 Thomas Eddy & James Bolsden two of the Commissioners appointed by the Board of Supervisors to levy assessments on land in District

124, make affidavit that they have made such assessment, and that Schedule of same is on file in County Treasurer's office.

The said Schedules of said Commissioners signed by all three, Dec 2, 1871 and filed in the County Treasurer's office Dec 2, 1871 shows;

Township 14 North Range 1 West

H. Rose Section 5 North West ¼ of North West ¼

" 6 North ½, 320 @ $3.74 = $1196.80

Township 15 North Range 1 West

H. Rose Section 32 West ½ of South West ¼ 80 acres @ $3.74 = $299.20

Sac. Valley Rac. Co	"	16	Whole	640 acres @ 3.74
"	"	17	"	640 "
"	"	18	frac. Whole	569.40 "
"	"	19	" "	564.60 "
"	"	20	South ½	320 "
"	"	29	North ½	320 "
"	"	"	South West ¼	160 "
"	"	30	Frac. Whole	559.72 "
"	"	32	North West ¼	160 — 3933.40 @ 3.70 = $1471.91

Township 14 North Range 2 West

Wm. Blanding Section 1 East ½ of North East ¼ = 80 = $299.20

Township 15 North Range 2 West

Sac. Valley Rec. Co.	Sec	13.	North East ¼ of N. E ¼ =	40
"	"	"	North West ¼ of North West ¼ =	40
"	"	"	South ½ of North East ¼	80
"	"	"	South ½ of North West ¼	80
"	"	"	South ½	320
"	"	12	South ½ of South East ¼	80
"	"	25	East ½	320
"	"	"	East ½ of North West ¼	80
"	"	"	North West ¼ of North West ¼	40
"	"	"	North West ¼ of South West ¼	40

@ 3.74 = $4188.80

Taxes

1871-72

Township 13 North Range 1 West

Peter Declair.	West ½, South West ¼ of South East ¼ and South West ¼ of North West ¼ Section 14	
	South West ¼ of South East ¼, West ½ of North West ¼ and South East ¼ of North West ¼ Section 24	

Township 18 North Range 3 West

" "	Section 28	Paid Nov. 20

Township 15 North Range 2 West

	South East ¼, North East ¼ of South West ¼, East ½ of Section 12	Paid Nov 20

Township 13 North Range 1 West

C. F. Reed	East ½ Section 36	Delinquent $20.69

Township 13 North Range 1 East

Gideon Gill	North East ¼ of North East ¼ South ½ of North East ¼, North West ¼ of South East ¼ Section 4	Paid Nov. 1.

Township 14 North Range 3 West

E. S. McDow County Auditor	East ½, North West ¼ Sec. 27, South ½ of North West ¼ Sec. 22; East ½ of Sec. 21. East ½ of South West ¼ Section 23. South West ¼ Sec. 26. Entire Sec. 36. East ½ Section 35.	

North ½ Section 5 — Paid.

Township 18 North Range 3 West

South ½ Section 33 — Paid.

Township 15 North Range 1 West

E. A. Harris — South ½ Sec. 16 and South ½ Sec 17 — Paid.

Township 13 North Range 1 East

Sec. Valley Reclamation Co — Sections 7. 8. 9. North West ¼. West ¼ of South West ¼ Sec 10. West ½, South West ¼ West ½ of South East ¼ Sec. 16 Sec. 17. 18. 19. 20, West ½ Sec. 21, West ½ Sec 28, Sec 29. 30. 31. 32. West ½ Sec 33 West ½ of North West ¼ Sec. 3, South East ¼ Sec. 4, West ½, West ½ of North East ¼ Section 5, Sec. 6.

Township 13 North Range 1 West

Sections 1. 2. 3. 11. 12. 13. North East ¼, East ½ of North West ¼, North West ¼ of North West ¼ Sec. 14; North ½ of South East ¼, South East ¼ of South East ¼ Sec. 11. North East ¼, North East ¼ of North West ¼ Sec 24; North ½ of South East ¼, South East ¼ of South East ¼ Sec. 24, North West ¼ of North West ¼, North East ¼ of North West ¼, North West ¼ of North East ¼ Sec. 5. West ½ of South

East ¼, East ½ of South West ¼ West ½ of South West ¼, Sec. 32, Sec. 31. East ½ of South East ¼ North East ¼ Sec. 32, North West ¼ of South West ¼ Sec. 33, Sec 30. South East ¼ Sec 29 South West ¼ 20, South West ¼ Sec 29. North West ¼ Sec. 32, North ½ Sec 16, North East ¼, East ½ of North West ¼, West ½ of North West ¼ Sec 17. Sec. 18.19. South East ¼ Section 20, North ½ Sec 29. East ½ of South East ¼, South East ¼ of North East ¼ Sec. 9. South West ¼ of South West ¼ Sec 10; South West ¼ of South East ¼, East ½ of South West ¼, North West ¼ of South West ¼, South West ¼ of North West ¼ Sec. 14, North East ¼ of South East ¼ South ½ of North East ¼, East ½ of North West ¼, North West ¼ of North West ¼, Section 15, East ½ of North East ¼, North West ¼ of North East ¼ Sec 23; South West ¼ of South East ¼, East ½ of South West ¼, North West ¼ of South West ¼, South ½ of North West ¼ North West ¼ of North West ¼, Sec. 24, East ½ of South East ¼, North East ¼, North East ¼ of North West ¼ Section 25, North East ¼ of North East ¼, North ½ of North East ¼ Sec 9, West ½ South East ¼ Sec. 31. "14-1 East"

South East ¼ Sec. 34, East ½, South West ¼ Sec. 35-
Sec. 36

Due amounting to $497.48 Delinquent
15% to be added

Township 14 North Range 1 East

Wm Blanding West ½ and South East ¼ Section 31, South
East ¼ Sec. 34.

Township 14 North Range 1 West

South West ¼, South ½ of North West ¼ Sec 35
Due $21.55

Preceding years sum to be paid

No Judgment Liens

Colusa Feb. 29. 1872.
at 4 o'clock p. m.